Ministère des Transports des Télécommunications
et du Tourisme

Direction Nationale de la Météorologie

Division Climatologie

REPUBLIQUE DU MALI
Un Peuple — Un But — Une Foi

CENTRE O.R.S.T.O.M
de Bamako
DOCUMENTATION
000150

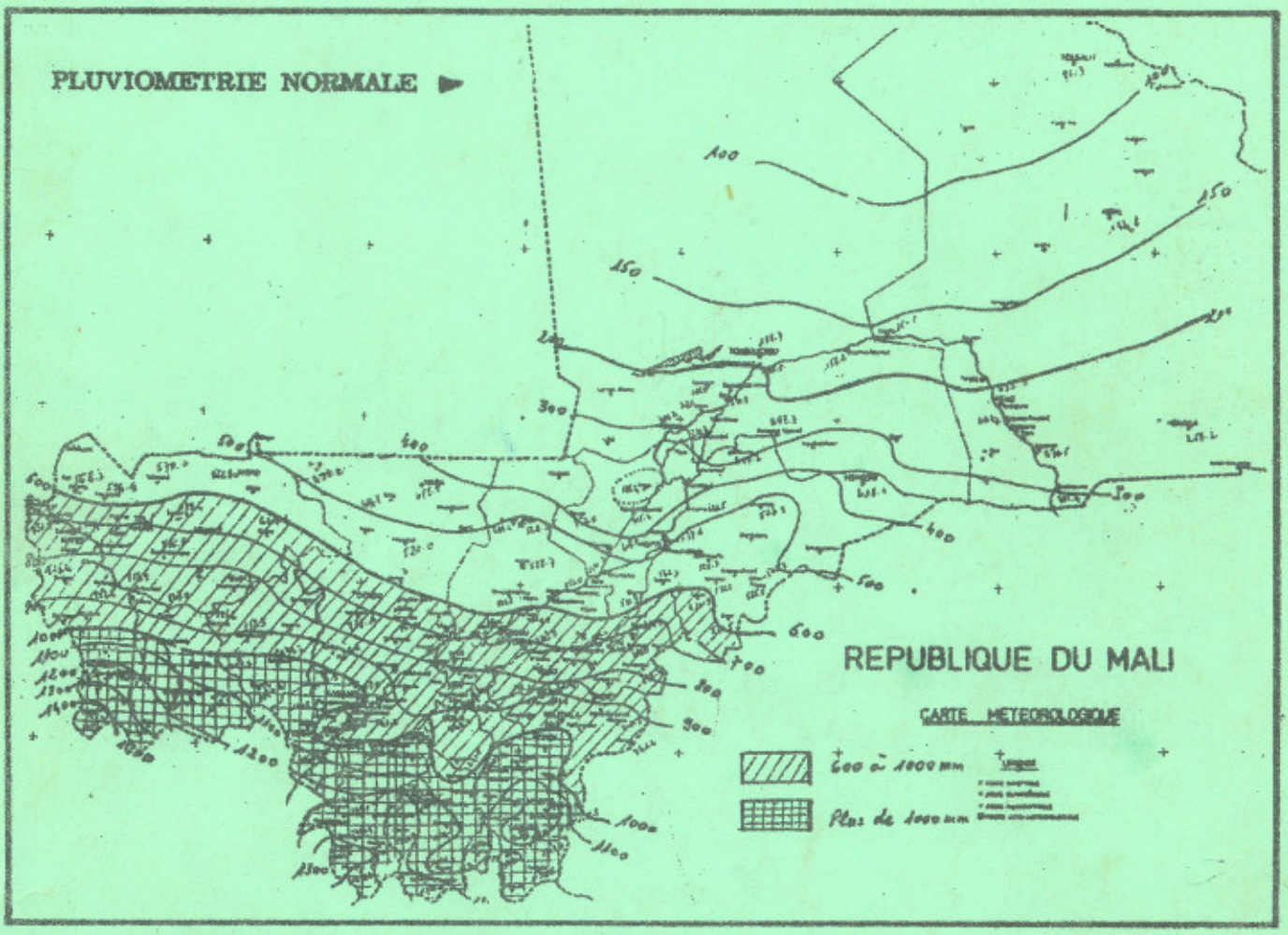

ANNUAIRE CLIMATOLOGIQUE DU MALI

1987

000150

Ministère des Transports des Télécommunications
et du Tourisme

Direction Nationale de la Météorologie

Division Climatologie

REPUBLIQUE DU MALI
Un Peuple — Un But — Une Foi

Centre O.R.S.T.O.M.
de
Documentation
150

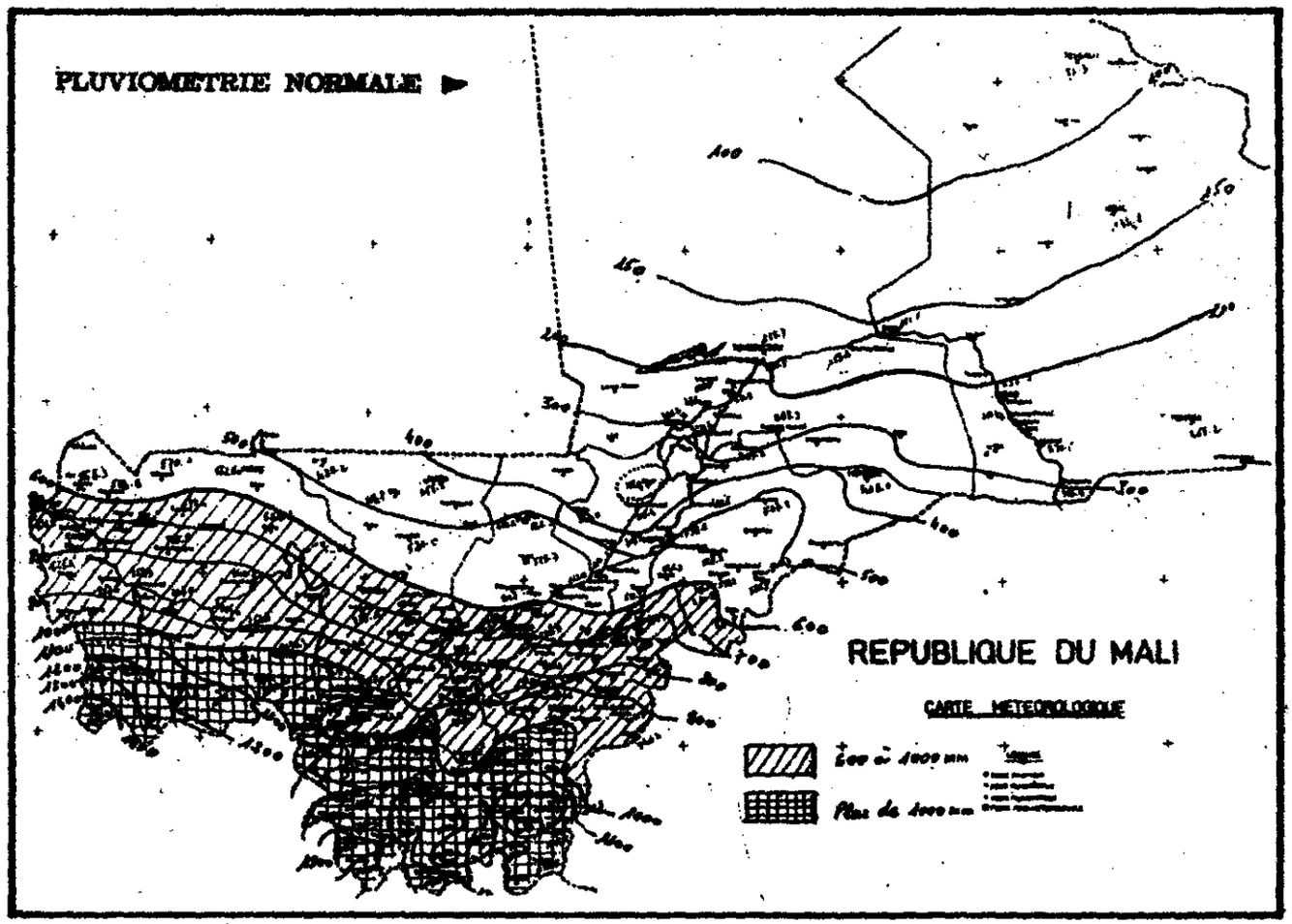

ANNUAIRE CLIMATOLOGIQUE DU MALI

1987

TABLE DES MATIERES

I N T R O D U C T I O N

- Réseau Météorologique du Mali
- Les Paramètres observés ou Calculés

1. CARTE DU RESEAU

2. CARTES DE PLUVIOMETRIE

2.1 Pluviométrie Normale (période 1956 - 1985)

2.2 Pluviométrie Année 1987

2.3 Pluviométrie Année 1987 - Rapport à la Normale (en %)

3. TABLEAUX CLIMATOLOGIQUES (STATIONS SYNOPTIQUES)

3.1	BAMAKO-SENOU	3.9	MENAKA
3.2	BAMAKO-VILLE	3.10	MOPTI
3.3	BOUGOUNI	3.11	NARA
3.4	G A O	3.12	NIORO
3.5	HOMBORI	3.13	S A N
3.6	KAYES	3.14	SEGOU
3.7	K I T A	3.15	SIKASSO
3.8	KOUTIALA	3.16	TESSALIT
		3.17	TOMBOUCTOU

4. TABLEAUX PLUVIOMETRIQUES

4.1 - 4.2 - 4.3 - Stations du réseau -

5. DONNEES PLUVIOMETRIQUES JOURNALIERES

5.1 5.159 Stations du réseau par ordre alphabétique .

6. A N N E X E

6.1 Carte de pluviometrie Normale Période 1956 - 1985

6.2. 6.3 Liste des Stations par ordre alphabétique.

C A R T E D U R E S E A U

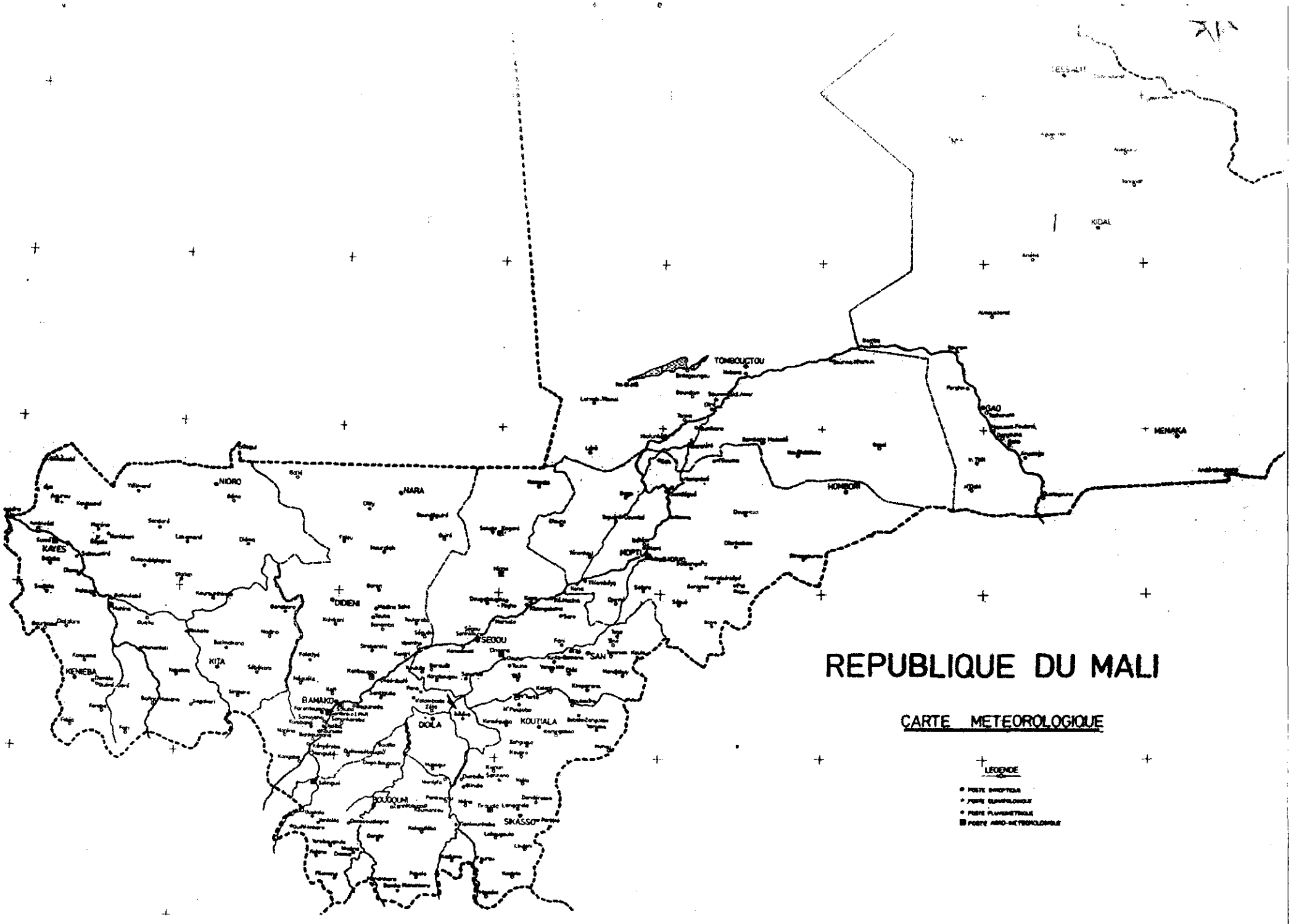
REPUBLIQUE DU MALI
CARTE METEOROLOGIQUE
LEGENDE
TOMBOUCTOU
GAO
MENAKA
KIDAL
HOMBORI
MOPTI
NIORO
NARA
KAYES
DIDENI
SEGOU
SAN
KITA
KENIEBA
BAMAKO
DIOLA
KOUTIALA
BOUGOUNI
SIKASSO

C A R T E S D E PLUVIOMETRIE

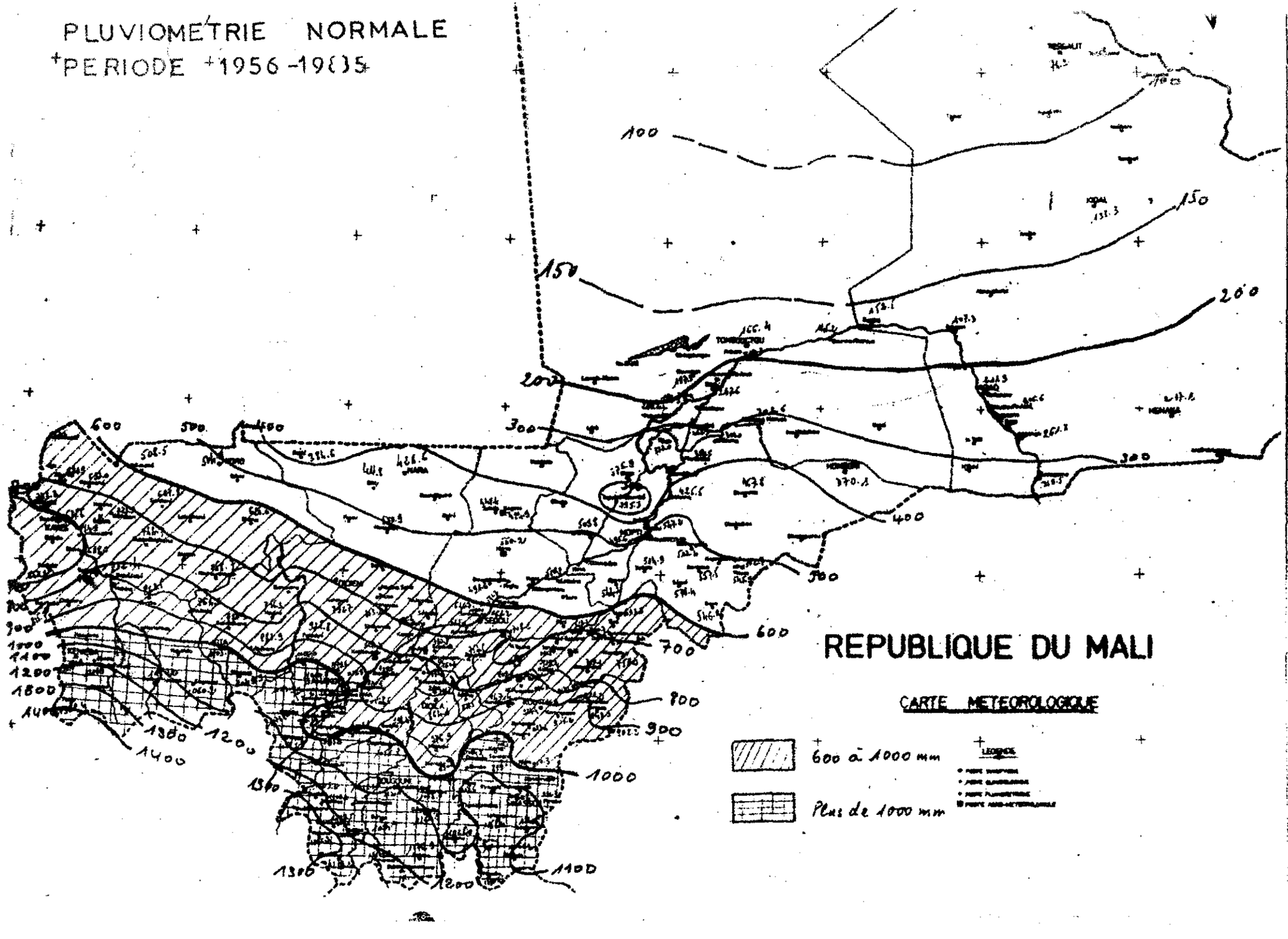
PLUVIOMETRIE NORMALE
PERIODE 1956-1985
REPUBLIQUE DU MALI
CARTE METEOROLOGIQUE
600 à 1000 mm
Plus de 1000 mm
LEGENDE

PLUVIOMETRIE ANNUELLE
1987
POURCENTAGE/ NORMALE
1956 - 1985

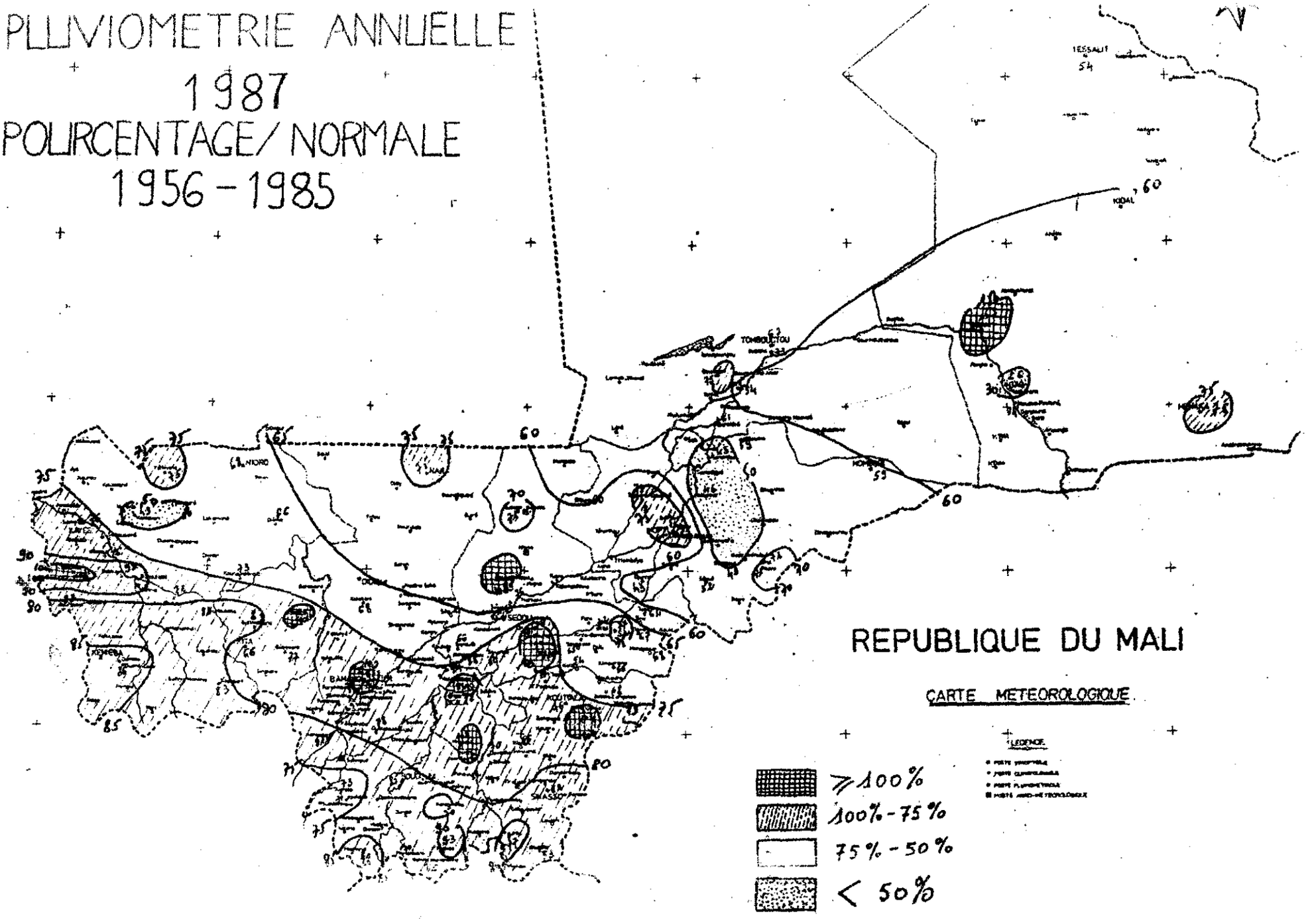

PLUVIOMETRIE ANNUELLE
1987

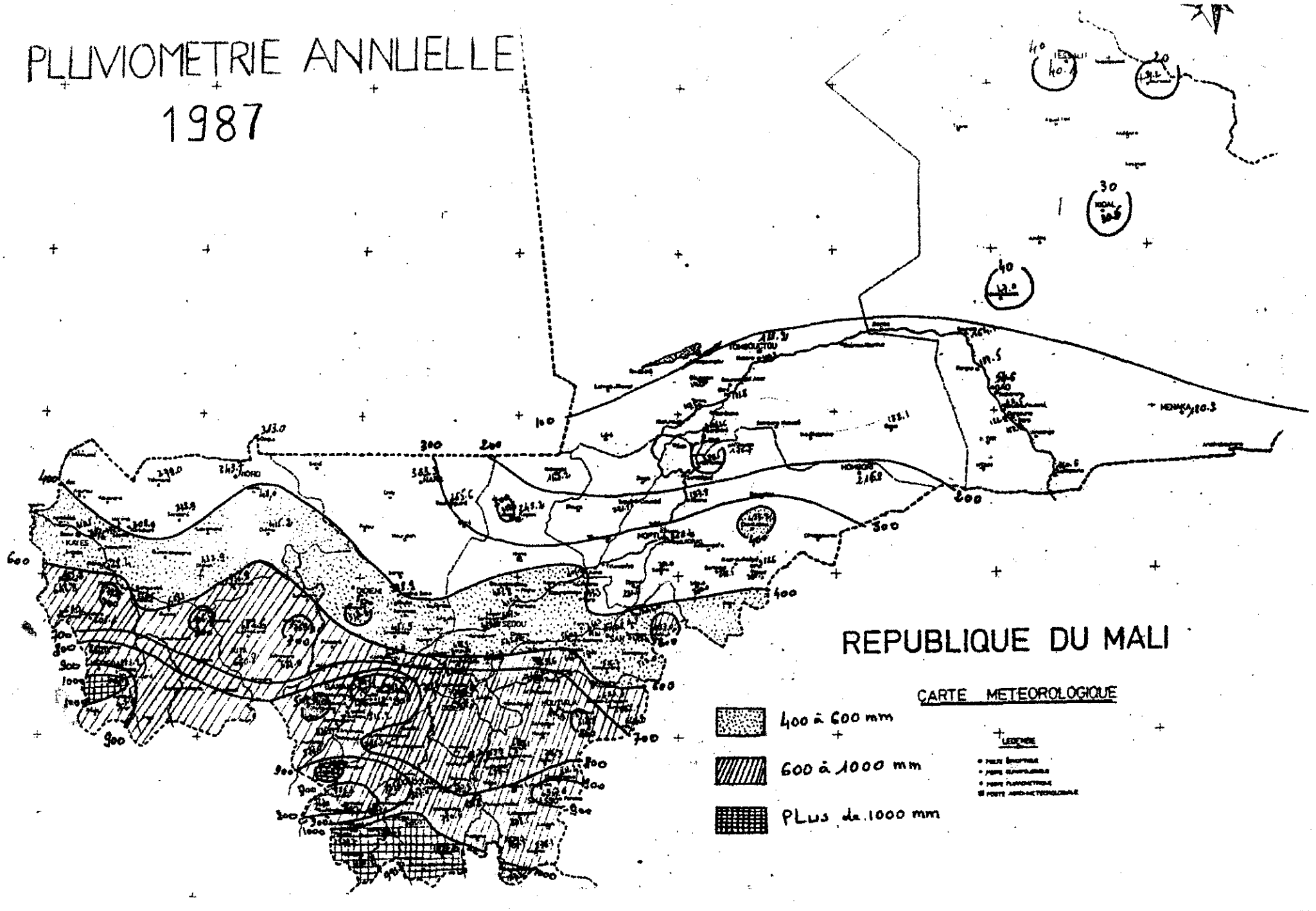

TABLEAUX CLIMATOLOGIQUES (STATIONS SYNOPTIQUES)

BLEAU CLIMATOLOGIQUE ANNEE 1987

STATION: BAMAKO-SENOU LONGITUDE: 07deg57W LATITUDE:12deg32N

DONNEES	JAN	FEV	MAR	AVR	MAI	JUN	JUL	AOU	SEP	OCT	NOV	DES	ANNEE
T.MA.MOY	34.3	36.3	37.8	40.2	39.0	34.9	34.4	31.0	32.7	34.4	35.8	33.0	35.3
T.MI.MOY	19.6	21.1	23.6	26.3	26.5	23.7	23.0	21.9	22.8	22.3	21.2	19.8	22.7
T.MOY	26.7	29.0	31.0	33.6	32.3	28.7	27.9	25.8	27.1	27.6	28.5	26.2	28.7
U.MA.MOY	31	30	35	33	67	91	95	99	98	95	59	45	65
U.MI.MOY	11	11	14	11	29	44	48	61	56	43	22	18	31
U.MOY	20	20	23	20	48	68	73	84	79	72	39	30	48
EVAPO. P	322.7	306.5	366.9	417.6	276.7	144.8	121.8	67.1	80.1	115.1	242.0	274.7	228.0
EVAPO. B	X	X	X	X	X	X	X	X	X	X	X	X	X
INSOL	275.1	251.9	248.2	211.1	182.1	204.6	225.3	191.2	224.7	242.2	278.4	X	X
J.INS.NU	0	0	1	0	X	0	0	3	0	0	0	X	X
VENT MAX	12	9	11	10	13	19	20	15	17	15	0.8	0.9	13
VENT MOY	3.9	4.3	4.4	4.0	3.6	2.8	3.2	2.1	1.9	1.8	2.0	3.1	3.1
DRCT.D.V	ENE	NNE	N	E	S	S	S	SSW	SW	SW	NE	ENE	

X = DONNEES NON DISPONIBLES
LA COLONE(ANNEE) PORTE LES MOYENNES DE L'ANNEE.
J.INS.NU = JOUR D'INSOLATION NULLE
DRCT.D.V = DIRECTION DOMINANTE

EVAPO.P = EVAPORATION PICHE
EVAPO.B = EVAPORATION BAC.A
T = TEMPERATURE

TABLEAU CLIMATOLOGIQUE ANNEE 1987

STATION: BAMAKO_VILLE LONGITUDE: 08deg02 W LATITUDE:12deg38N

DONNEES	JAN	FEV	MAR	AVR	MAI	JUN	JUL	AOU	SEP	OCT	NOV	DES	ANNEE
T.MA.MOY	35.7	37.6	40.0	42.4	40.2	35.6	35.0	32.5	31.4	34.8	36.2	34.8	36.5
T.MI.MOY	17.1	21.5	21.4	24.4	27.0	23.5	22.0	21.3	21.8	21.3	16.9	17.4	21.3
T.MOY	25.6	28.7	30.8	33.3	32.9	28.9	27.5	25.6	26.9	26.7	26.0	24.5	27.9
U.MA.MOY	41	32	35	37	66	91	96	97	96	94	84	60	69
U.MI.MOY	14	12	14	14	29	50	58	65	66	53	32	21	36
U.MOY	27	22	24	24	48	72	77	85	84	80	63	40	54
EVAPO. P	214.9	255.0	252.5	269.9	206.3	99.2	101.8	41.4	47.5	64.2	126.5	172.0	154.3
EVAPO. B	X	247.5	329.5	369.1	405.9	95.5	182.8	X	141.3	149.5	157.1	174.3	X
INSOL	X	267.0	271.6	239.2	194.7	191.1	209.0	172.4	224.1	244.5	280.3	245.9	X
J.INS.NU	X	0	0	0	0	0	2	1	0	0	0	0	X
VENT MAX	X	X	X	X	X	X	X	X	X	X	X	X	X
VENT MOY	2.0	2.1	1.9	1.9	2.0	2.1	1.7	2.0	2.2	1.9	2.3	2.7	2.1
DRCT.D.V	NE	N	NE	E	S	S	S	S	S	W	E	N	

X = DONNEES NON DISPONIBLES
LA COLONE(ANNEE) PORTE LES MOYENNES DE L'ANNEE.
J.INS.NU = JOUR D'INSOLATION NULLE
DRCT.D.V = DIRECTION DOMINANTE DU VENT

EVAPO.P = EVAPORATION PICHE
EVAPO.B = EVAPORATION BAC.A
T = TEMPERATURE
U = HUMIDITE

TABLEAU CLIMATOLOGIQUE ANNEE 1987

STATION: BOUGOUNI LONGITUDE: 07deg 30 W LATITUDE: 11deg 25 N

DONNEES	JAN	FEV	MAR	AVR	MAI	JUN	JUL	AOU	SEP	OCT	NOV	DEC	ANNEE
T.MA.MOY	35.3	37.4	38.0	39.7	38.2	34.0	33.5	30.2	31.4	32.1	34.9	33.2	34.[illegible]
T.MI.MOY	17.0	20.0	23.0	25.3	26.0	24.0	23.2	21.8	22.3	22.4	18.7	16.9	21.7
T.MOY	25.9	28.3	30.1	32.2	31.2	28.7	27.4	25.6	26.3	26.5	26.5	24.5	27.[illegible]
U.MA.MOY	45	40	43	46	74	89	91	94	94	93	82	61	63.2
U.MI.MOY	13	13	14	15	33	48	52	67	64	56	26	18	3[illegible]
U.MOY	27	25	27	30	54	70	74	84	82	79	56	39	53.[illegible]
EVAPO. P	216.4	222.9	254.3	238.3	179.6	98.0	82.2	49.1	45.2	50.9	116.6	17[illegible].5	14[illegible].1
EVAPO. B	228.8	241.0	299.5	309.0	X	X	X	X	X	X	X	219.6	X
INSOL	254.6	240.3	246.3	218.4	234.3	224.5	X	170.8	223.4	230.5	259.8	241.0	X
J.INS.NU	0	0	0	1	0	0	X	2	0	0	0	0	X
VENT MAX	X	X	X	X	X	X	X	X	X	X	X	X	X
VENT MOY	0.7	0.7	0.6	0.8	1.0	0.9	0.8	0.6	0.5	0.2	0.4	0.7	0.6
DRCT.D.V	NE	NE	N	E	S	SE	W	W	S	S	NE	N	

X = DONNEES NON DISPONIBLES
LA COLONE(ANNEE) PORTE LES MOYENNES DE L'ANNEE.
J.INS.NU = JOUR D'INSOLATION NULLE
DRCT.D.V = DIRECTION DOMINANTE DU VENT

EVAPO.P = EVAPORATION PICHE
EVAPO.B = EVAPORATION BAC.A
T = TEMPERATURE
U = HUMIDITE

TABLEAU CLIMATOLOGIQUE ANNEE 1987

STATION: GAO LONGITUDE: 00deg 03 W LATITUDE: 16deg 16 N

DONNEES	JAN	FEV	MAR	AVR	MAI	JUN	JUL	AOU	SEP	OCT	NOV	DES	ANNEE
T.MA.MOY	32.8	34.8	37.1	40.4	44.6	41.6	41.0	38.5	40.0	39.7	36.3	32.2	39.3
T.MI.MOY	14.6	17.8	22.1	23.0	29.3	29.7	29.3	28.1	28.4	26.2	22.8	17.2	24.0
T.MOY	23.4	26.6	30.0	32.3	37.4	35.4	35.2	33.2	33.7	33.1	28.7	24.7	31.1
U.MA.MOY	43	34	26	18	32	50	54	63	60	38	34	31	40.3
U.MI.MOY	24	12	08	05	10	19	23	28	21	11	10	11	15.2
U.MOY	32	21	15	10	18	33	37	45	39	22	19	19	25.8
EVAPO. P	329.9	313.1	432.6	533.5	408.0	392.0	379.5	327.9	328.0	423.7	366.8	358.4	389.0
EVAPO. B	334.4	317.7	438.4	562.2	516.5	429.0	446.2	426.0	430.5	464.9	392.0	368.0	427.2
INSOL	199.1	210.8	203.5	262.9	244.5	193.2	158.0	156.7	209.9	225.0	286.3	261.4	217.6
J.INS.NU	0	0	2	1	0	4	8	7	1	1	1	1	2.2
VENT MAX	13	12	15	15	15	25	27	30	25	21	14	17	19.0
VENT MOY	2.8	3.1	4.3	4.7	3.5	5.6	5.5	5.0	4.3	3.3	2.9	3.8	4.1
DRCT.D.V	E	ESE	N	ESE	SSE	SW	SW	SSE	SW	SSE	SSE	SSE	

X = DONNEES NON DISPONIBLES
LA COLONE(ANNEE) PORTE LES MOYENNES DE L'ANNEE.
J.INS.NU = JOUR D'INSOLATION NULLE
DRCT.D.V = DIRECTION DOMINANTE DU VENT

EVAPO.P = EVAPORATION PICHE
EVAPO.B = EVAPORATION BAC.A
T = TEMPERATURE
U = HUMIDITE

TABLEAU CLIMATOLOGIQUE ANNEE 1987

STATION: HOMBORI LONGITUDE: 01deg 42 W LATITUDE: 15deg 17 N

DONNEES	JAN	FEV	MAR	AVR	MAI	JUN	JUL	AOU	SEP	OCT	NOV	DEC	ANNEE
T.MA.MOY	33.0	35.9	38.0	40.6	40.5	40.3	39.7	37.4	38.2	39.0	36.2	31.8	37.6
T.MI.MOY	17.9	19.4	23.9	24.2	30.4	27.8	27.4	25.8	25.7	25.5	21.3	18.3	24.0
T.MOY	25.5	28.4	31.9	33.7	38.2	34.5	34.1	31.9	32.7	32.9	29.7	25.7	31.6
U.MA.MOY	31	27	25	18	31	57	60	72	63	41	26	31	40.2
U.MI.MOY	12	08	09	07	11	26	31	37	27	13	11	12	17.0
U.MOY	20	16	16	11	20	41	43	52	44	25	17	21	27.2
EVAPO. P	326.9	291.7	329.5	410.1	390.6	253.1	250.8	188.7	295.0	448.9	444.8	441.0	318.8
EVAPO. B	X	X	X	X	X	X	X	X	X	X	X	X	X
INSOL	290.7	263.8	262.9	263.0	250.2	222.5	210.0	213.9	211.2	266.0	291.2	254.9	250.1
J.INS.NU	0	1	0	0	0	0	3	1	3	0	0	0	0.7
VENT MAX	X	X	X	X	X	X	X	X	X	X	X	X	X
VENT MOY	1.1	0.9	1.5	2.0	1.5	1.5	1.5	1.1	1.6	1.1	0.8	1.2	1.3
DRCT.D.V	W	NW	W	W	W	NW	E	E	N	W	W	W	

X = DONNEES NON DISPONIBLES
LA COLONE(ANNEE) PORTE LES MOYENNES DE L'ANNEE.
J.INS.NU = JOUR D'INSOLATION NULLE
DRCT.D.V = DIRECTION DOMINANTE DU VENT

EVAPO.P = EVAPORATION PICHE
EVAPO.B = EVAPORATION BAC.A
T = TEMPERATURE
U = HUMIDI

TABLEAU CLIMATOLOGIQUE ANNEE 1987

STATION: KAYES LONGITUDE: 11deg 26 W LATITUDE:14deg 26 N

DONNEES	JAN	FEV	MAR	AVR	MAI	JUN	JUL	AOU	SEP	OCT	NOV	DES	ANNEE
T.MA.MOY	35.1	37.0	38.4	42.4	41.4	38.9	35.4	32.6	34.6	36.2	38.4	34.3	37.1
T.MI.MOY	17.0	19.6	21.5	26.5	30.6	27.4	25.1	24.0	24.6	23.8	20.3	18.5	23.2
T.MOY	25.2	28.0	30.0	34.6	36.1	33.1	30.2	28.2	29.1	29.5	28.9	25.9	29.9
U.MA.MOY	36	35	31	24	48	70	86	94	93	90	59	41	58.9
U.MI.MOY	10	21	26	09	21	30	48	61	53	41	17	14	29.3
U.MOY	24	20	18	17	32	49	68	78	75	67	36	27	42.6
EVAPO. P	242.5	250.6	321.0	371.7	381.2	255.1	157.0	91.1	101.3	130.2	223.7	255.1	231.7
EVAPO. B	230.0	256.9	340.8	377.0	415.3	320.5	257.6	197.4	185.6	190.6	222.1	224.9	268.2
INSOL	258.1	239.6	287.1	227.0	170.4	222.8	259.3	233.4	234.0	243.5	270.5	251.5	241.5
J.INS.NU	0	0	0	0	8	0	0	1	1	1	0	2	1.0
VENT MAX	X	X	X	X	X	X	X	X	X	X	X	X	X
VENT MOY	1.2	1.5	2.1	2.0	2.9	2.5	2.3	1.9	1.7	1.4	0.9	1.7	1.8
DRCT.D.V	E	E	E	E	W	SW	SW	W	W	SW	E	E	

X = DONNEES NON DISPONIBLES
LA COLONE(ANNEE) PORTE LES MOYENNES DE L'ANNEE.
J.INS.NU = JOUR D'INSOLATION NULLE
DRCT.D.V = DIRECTION DOMINANTE DU VENT

EVAPO.P = EVAPORATION PICHE
EVAPO.B = EVAPORATION BAC.A
T = TEMPERATURE
U = HUMIDITE

TABLEAU CLIMATOLOGIQUE ANNEE 1987

STATION: KITA LONGITUDE: 09deg 28 W LATITUDE:13deg 24 N

DONNEES	JAN	FEV	MAR	AVR	MAI	JUN	JUL	AOU	SEP	OCT	NOV	DES	ANNEE
T.MA.MOY	35.0	36.7	38.1	41.0	39.1	35.0	33.0	30.2	32.2	34.1	36.7	33.8	35.4
T.MI.MOY	19.0	21.1	23.1	25.7	27.2	24.7	22.7	21.9	22.1	21.8	18.5	18.4	22.2
T.MOY	26.8	28.8	30.7	33.4	32.8	29.3	27.6	26.0	26.6	27.4	27.2	26.1	28.6
U.MA.MOY	41	39	33	30	65	84	92	96	95	92	71	43	65.1
U.MI.MOY	23	23	18	12	31	45	55	68	58	45	31	17	35.5
U.MOY	30	30	24	20	47	66	74	85	81	72	48	29	50.5
EVAPO. P	319.1	336.9	394.9	311.3	305.7	160.1	110.5	66.4	67.7	169.4	214.7	281.3	228.1
EVAPO. B	251.9	270.3	340.5	357.7	294.9	220.9	197.1	143.4	147.3	174.6	217.4	246.0	236.0
INSOL	289.4	271.5	302.2	286.7	253.3	246.0	249.8	205.2	246.4	241.0	278.7	272.5	261.9
J.INS.NU	0	0	0	0	1	0	0	1	0	0	0	0	0.2
VENT MAX	X	X	X	X	X	X	X	X	X	X	X	X	X
VENT MOY	1.4	1.6	1.6	1.4	1.3	0.9	0.7	0.8	0.7	0.7	0.7	1.2	1.1
DRCT.D.V	NE	NNE	N	E	SW	SW	SW	SW	SW	SW	E	N	

X = DONNEES NON DISPONIBLES
LA COLONE(ANNEE) PORTE LES MOYENNES DE L'ANNEE.
J.INS.NU = JOUR D'INSOLATION NULLE
DRCT.D.V = DIRECTION DOMINANTE DU VENT

EVAPO.P = EVAPORATION PICHE
EVAPO.B = EVAPORATION BAC.A
T = TEMPERATURE
U = HUMIDITE

TABLEAU CLIMATOLOGIQUE ANNEE 1987

STATION: KOUTIALA LONGITUDE: 05deg 28 W LATITUDE:12deg 23 N

DONNEES	JAN	FEV	MAR	AVR	MAI	JUN	JUL	AOU	SEP	OCT	NOV	DES	ANNEE
T.MA.MOY	33.9	36.3	37.4	39.8	38.5	33.9	33.2	30.5	31.9	34.7	36.2	33.2	35.0
T.MI.MOY	15.0	18.9	22.9	24.3	26.3	23.7	23.3	22.5	22.7	23.0	18.6	16.9	21.5
T.MOY	24.7	27.9	30.3	32.4	32.1	28.6	27.9	26.3	26.9	28.8	27.6	25.0	28.2
U.MA.MOY	54	46	44	40	69	88	89	94	94	84	60	51	67.8
U.MI.MOY	15	17	18	15	34	45	50	58	57	40	14	15	31.5
U.MOY	32	29	28	26	50	68	71	90	75	65	36	32	49.3
EVAPO. P	248.9	267.3	325.9	356.5	273.0	140.2	154.9	75.5	79.4	136.8	223.9	234.3	209.7
EVAPO. B	276.9	303.0	394.9	425.6	399.0	253.1	228.3	172.5	181.1	214.0	260.0	271.8	281.9
INSOL	288.7	249.5	258.0	253.7	259.2	227.9	249.7	230.0	233.0	264.2	289.2	267.2	255.9
J.INS.NU	0	0	0	0	0	0	0	2	0	0	0	0	0.2
VENT MAX	X	X	X	X	X	X	X	X	X	X	X	X	X
VENT MOY	0.8	0.9	1.3	1.3	2.2	1.8	1.3	1.3	1.1	1.6	0.5	0.9	1.2
DRCT.D.V	ENE	N	NE	NE	SW	SW	SW	SW	SW	WSW	NE	N	

X = DONNEES NON DISPONIBLES
LA COLONE(ANNEE) PORTE LES MOYENNES DE L'ANNEE.
J.INS.NU = JOUR D'INSOLATION NULLE
DRCT.D.V = DIRECTION DOMINANTE DU VENT

EVAPO.P = EVAPORATION PICHE
EVAPO.B = EVAPORATION BAC.A
T = TEMPERATURE
U = HUMIDITE

TABLEAU CLIMATOLOGIQUE ANNEE 1987

STATION: MENAKA LONGITUDE: 02deg13 E LATITUDE: 15deg52 N

DONNEES	JAN	FEV	MAR	AVR	MAI	JUN	JUL	AOU	SEP	OCT	NOV	DEC	ANNEE
T.MA.MOY	31.5	34.6	37.3	39.7	43.5	41.4	40.4	37.8	38.5	38.3	35.5	31.4	37.5
T.MI.MOY	16.0	18.5	22.1	21.2	27.2	28.7	28.9	26.0	27.4	25.2	20.3	17.7	23.3
T.MOY	23.6	26.7	30.4	32.2	36.5	35.3	34.8	32.1	32.8	31.8	28.2	24.5	30.7
U.MA.MOY	29	26	25	21	30	52	60	70	67	47	41	37	42
U.MI.MOY	12	10	11	10	16	21	26	33	29	17	15	15	18
U.MOY	19	18	16	15	20	34	39	50	46	32	26	25	28
EVAPO. P	368.8	368.1	450.7	542.1	539.8	252.0	426.0	391.3	366.5	374.7	361.2	387.0	402.4
EVAPO. B	X	X	X	X	X	X	X	X	X	X	X	X	X
INSOL	294.6	256.8	210.9	278.3	269.6	184.6	101.9	135.7	201.4	240.7	280.0	264.7	225.8
J.INS.NU	0	0	5	0	1	5	16	9	3	1	0	1	3.3
VENT MAX	X	X	X	X	X	X	X	X	X	X	X	X	X
VENT MOY	1.9	1.5	2.1	0.8	2.1	2.9	3.4	2.5	2.1	1.5	1.8	2.1	2.1
DRCT.D.V	NE	E-N	NW	E	SW	SW	W	SSW	SW	E	E	NE	

X = DONNEES NON DISPONIBLES
LA COLONE(ANNEE) PORTE LES MOYENNES DE L'ANNEE.
J.INS.NU = JOUR D'INSOLATION NULLE
DRCT.D.V = DIRECTION DOMINANTE

EVAPO.P = EVAPORATION PICHE
EVAPO.B = EVAPORATION BAC.A
T = TEMPERATURE

TABLEAU CLIMATOLOGIQUE ANNEE 1987

STATION: MOPTI LONGITUDE: 04deg06 W LATITUDE: 14deg31 N

DONNEES	JAN	FEV	MAR	AVR	MAI	JUN	JUL	AOU	SEP	OCT	NOV	DES	ANNEE
T.MA.MOY	33.7	36.2	37.6	41.0	42.7	38.6	37.1	34.7	36.4	38.0	36.8	33.0	37.2
T.MI.MOY	16.2	19.7	23.0	25.5	29.6	27.1	26.0	24.7	25.8	26.3	21.6	18.5	23.7
T.MOY	25.1	27.9	30.5	33.6	36.1	32.5	31.5	29.4	30.6	31.6	29.1	25.6	30.3
U.MA.MOY	39	32	34	23	45	69	75	87	79	65	41	41	52.5
U.MI.MOY	12	10	12	08	17	31	35	46	37	26	14	15	21.9
U.MOY	24	20	21	14	30	49	51	66	58	44	27	27	35.9
EVAPO. P	312.2	324.0	402.9	518.0	428.0	283.3	263.4	166.4	191.7	268.9	337.3	306.1	303.0
EVAPO. B	326.1	346.7	462.9	542.8	493.7	333.9	X	X	X	334.0	365.9	316.5	X
INSOL	307.5	272.7	286.9	255.3	269.6	261.5	249.5	252.0	237.9	264.2	287.1	268.1	267.7
J.INS.NU	0	0	0	0	0	0	1	1	0	0	0	1	0.3
VENT MAX	11	09	09	12	X	11	X	X	08	X	X	X	X
VENT MOY	2.1	2.4	2.6	2.9	2.3	2.4	2.5	1.9	1.7	1.6	1.6	1.6	1.3
DRCT.D.V	N	N	N	N	WSW	SW	SW	SW	SW	W	NW	NW	

X = DONNEES NON DISPONIBLES
LA COLONE(ANNEE) PORTE LES MOYENNES DE L'ANNEE.
J.INS.NU = JOUR D'INSOLATION NULLE
DRCT.D.V = DIRECTION DOMINANTE DU VENT

EVAPO.P = EVAPORATION PICHE
EVAPO.B = EVAPORATION BAC.A
T = TEMPERATURE
U = HUMIDITE

TABLEAU CLIMATOLOGIQUE ANNEE 1987

STATION: NARA LONGITUDE: 07deg17 W LATITUDE: 150deg10 N

DONNEES	JAN	FEV	MAR	AVR	MAI	JUN	JUL	AOU	SEP	OCT	NOV	DES	ANNEE
T.MA.MOY	33.3	34.9	37.2	41.1	43.2	38.7	35.6	34.1	37.4	38.6	37.0	32.7	37.[illegible]
T.MI.MOY	14.8	17.5	20.1	24.0	30.1	26.1	24.1	23.8	24.1	24.3	18.5	16.4	22.0
T.MOY	24.2	26.5	29.3	33.3	36.8	32.3	30.0	28.6	30.3	31.3	28.6	24.6	29.7
U.MA.MOY	25	31	29	18	35	72	86	93	85	67	40	38	51.6
U.MI.MOY	11	09	09	05	11	27	42	49	32	20	11	12	19.[illegible]
U.MOY	21	18	16	10	21	47	63	72	58	41	23	23	34.4
EVAPO. P	367.6	381.6	464.0	572.6	497.4	312.1	225.8	141.1	211.5	331.1	398.9	389.1	357.[illegible]
EVAPO. B	X	X	X	X	X	X	X	X	X	X	X	X	X
INSOL	289.4	242.8	283.1	238.2	199.5	217.0	219.3	215.7	X	240.2	280.5	257.3	X
J.INS.NU	0	1	0	2	1	2	0	0	X	1	0	0	X
VENT MAX	X	X	X	X	X	X	X	X	X	X	X	X	X
VENT MOY	1.9	2.3	2.4	3.0	2.2	2.6	1.8	1.8	1.5	1.5	1.8	1.7	2.0
DRCT.D.V	N	N	N	NE	NNE	W	W	W	E	N	N	N	

X = DONNEES NON DISPONIBLES
LA COLONE(ANNEE) PORTE LES MOYENNES DE L'ANNEE.
J.INS.NU = JOUR D'INSOLATION NULLE
DRCT.D.V = DIRECTION DOMINANTE DU VENT

EVAPO.P = EVAPORATION PICHE
EVAPO.B = EVAPORATION BAC.A
T = TEMPERATURE
U = HUMIDITE

TABLEAU CLIMATOLOGIQUE ANNEE 1987

STATION: NIORO LONGITUDE: 09deg35 W LATITUDE:15deg14 N

DONNEES	JAN	FEV	MAR	AVR	MAI	JUN	JUL	AOU	SEP	OCT	NOV	DES	ANNEE
T.MA.MOY	33.4	35.2	37.2	41.8	42.3	39.7	36.4	34.1	36.6	37.9	37.3	32.8	37.1
T.MI.MOY	13.9	17.2	19.1	25.2	30.7	25.4	25.1	23.3	24.6	24.6	19.5	15.7	22.0
T.MOY	24.4	26.4	28.8	34.0	36.7	33.6	30.8	29.1	30.6	31.0	29.2	24.7	29.9
U.MA.MOY	33	30	26	21	36	58	80	89	81	70	38	38	50.0
U.MI.MOY	12	10	08	07	15	23	39	50	36	24	13	15	20.0
U.MOY	21	19	17	13	23	38	59	70	59	51	23	25	34.0
EVAPO. P	419.0	433.0	531.2	626.6	598.0	413.6	293.3	185.5	207.2	273.2	407.0	385.1	399.6
EVAPO. B	X	X	X	X	X	X	X	X	X	X	X	X	X
INSOL	276.0	237.0	297.1	239.2	164.0	274.3	222.3	209.1	256.4	247.9	280.6	244.6	241.0
J.INS.NU	1	0	0	1	5	0	1	1	0	0	0	0	0.2
VENT MAX	X	X	X	X	X	X	X	X	X	X	X	X	X
VENT MOY	2.6	2.6	2.5	4.2	4.5	5.0	5.3	4.2	3.3	2.5	2.5	3.0	3.5
DRCT.D.V	NE	NE	NE	E	NW	SW	W	S	S	W	E	NE	

X = DONNEES NON DISPONIBLES
LA COLONE(ANNEE) PORTE LES MOYENNES DE L'ANNEE.
J.INS.NU = JOUR D'INSOLATION NULLE
DRCT.D.V = DIRECTION DOMINANTE DU VENT

EVAPO.P = EVAPORATION PICHE
EVAPO.B = EVAPORATION BAC.A
T = TEMPERATURE
U = HUMIDITE

TABLEAU CLIMATOLOGIQUE ANNEE 1987

STATION: SAN LONGITUDE: 04deg54 W LATITUDE:13deg18 N

DONNEES	JAN	FEV	MAR	AVR	MAI	JUN	JUL	AOU	SEP	OCT	NOV	DES	ANNEE
T.MA.MOY	34.6	37.1	38.4	41.1	41.3	36.2	35.5	32.4	34.2	37.2	37.7	33.9	36.6
T.MI.MOY	16.8	19.9	23.6	25.1	28.9	25.6	24.9	23.6	24.3	24.2	20.3	18.0	22.9
T.MOY	25.6	28.6	30.9	33.4	34.7	30.5	30.1	27.7	28.6	30.3	29.0	25.9	29.5
U.MA.MOY	43	34	35	25	57	83	85	94	91	78	53	47	60.4
U.MI.MOY	13	12	13	08	22	39	44	58	50	31	14	15	26.6
U.MOY	26	21	22	16	39	61	64	77	72	55	31	30	42.8
EVAPO. P	307.7	335.9	413.6	462.1	384.1	204.0	189.3	102.0	119.0	235.4	283.7	289.7	277.2
EVAPO. B	X	X	X	X	X	X	X	X	X	X	X	X	X
INSOL	274.1	251.8	266.3	247.9	265.6	250.1	246.0	226.0	240.6	250.7	276.5	232.9	252.4
J.INS.NU	0	0	0	3	0	0	2	0	0	0	0	0	[illegible]
VENT MAX	X	X	X	X	X	X	X	X	X	X	X	X	X
VENT MOY	1.1	1.4	1.5	1.8	2.0	1.8	1.6	1.5	1.2	1.0	0.9	1.4	1.4
DRCT.D.V	N	N	N	E	SSW	S	SW	SW	SW	SW	E	N	

X = DONNEES NON DISPONIBLES
LA COLONE(ANNEE) PORTE LES MOYENNES DE L'ANNEE.
J.INS.NU = JOUR D'INSOLATION NULLE
DRCT.D.V = DIRECTION DOMINANTE DU VENT

EVAPO.P = EVAPORATION PICHE
EVAPO.B = EVAPORATION BAC.A
T = TEMPERATURE
U = HUMIDITE

TABLEAU CLIMATOLOGIQUE ANNEE 1987

STATION: SEGOU LONGITUDE: 06deg09 W LATITUDE: 13deg24 N

DONNEES	JAN	FEV	MAR	AVR	MAI	JUN	JUL	AOU	SEP	OCT	NOV	DES	ANNEE
T.MA.MOY	34.8	36.8	38.3	41.7	41.7	35.8	35.2	32.6	34.1	37.2	37.7	34.0	36.7
T.MI.MOY	18.1	20.3	23.5	25.6	29.0	25.6	24.9	23.7	23.8	24.6	21.3	19.4	23.3
T.MOY	25.5	28.0	30.4	33.2	34.6	30.1	29.5	27.6	28.2	29.9	28.7	25.7	29.3
U.MA.MOY	45	39	42	33	57	83	84	92	92	78	52	50	62.3
U.MI.MOY	17	14	15	12	24	44	46	57	52	34	18	20	29.4
U.MOY	31	25	27	21	41	66	65	76	75	56	36	35	46.2
EVAPO. P	196.9	218.3	331.2	305.2	273.2	146.5	152.5	81.2	77.0	111.3	205.1	189.3	236.2
EVAPO. B	225.4	264.1	336.7	348.1	334.3	247.9	214.2	189.0	X	222.8	242.7	237.4	X
INSOL	273.4	245.2	266.0	235.1	210.3	227.6	224.8	211.2	230.7	237.1	270.5	239.7	239.3
J.INS.NU	0	0	0	0	1	0	1	0	1	1	0	1	8.4
VENT MAX	X	X	X	X	X	X	X	X	X	X	X	X	X
VENT MOY	2.5	2.6	2.5	2.4	2.5	2.3	1.8	1.8	1.3	1.5	1.9	2.6	2.1
DRCT.D.V	N	N	N	N	S	S	SE	SE	SW	W	NE	NE	

X = DONNEES NON DISPONIBLES
LA COLONE(ANNEE) PORTE LES MOYENNES DE L'ANNEE.
J.INS.NU = JOUR D'INSOLATION NULLE
DRCT.D.V = DIRECTION DOMINANTE DU VENT

EVAPO.P = EVAPORATION PICHE
EVAPO.B = EVAPORATION BAC.A
T = TEMPERATURE
U = HUMIDITE

TABLEAU CLIMATOLOGIQUE ANNEE 1987

STATION: SIKASSO LONGITUDE: 05deg41 W LATITUDE: 11deg21 N

DONNEES	JAN	FEV	MAR	AVR	MAI	JUN	JUL	AOU	SEP	OCT	NOV	DES	ANNEE
T.MA.MOY	35.3	37.2	36.4	39.9	37.0	32.0	32.0	29.6	31.6	33.3	35.1	32.9	34.4
T.MI.MOY	15.3	18.7	22.4	24.8	25.0	22.5	21.5	21.5	22.1	22.1	19.3	18.0	21.1
T.MOY	25.0	27.9	29.7	32.3	30.3	27.0	26.5	25.0	26.1	26.8	27.3	25.5	27.5
U.MA.MOY	60	54	55	54	77	94	95	98	96	91	79	59	76.0
U.MI.MOY	11	11	16	13	33	55	54	69	57	42	20	17	33.2
U.MOY	32	28	36	33	55	74	75	84	81	71	47	35	56.3
EVAPO. P	230.4	243.8	253.1	262.3	236.1	102.4	95.5	65.7	73.2	112.8	210.8	270.4	179.7
EVAPO. B	X	X	X	X	338.5	193.1	185.0	154.0	183.0	186.9	240.8	275.6	X
INSOL	247.3	212.6	196.0	196.4	249.6	216.5	225.2	172.9	213.9	249.2	275.1	257.3	226.0
J.INS.NU	1	0	0	3	0	0	0	3	1	0	0	0	0.7
VENT MAX	X	X	X	X	X	X	X	X	X	X	X	X	X
VENT MOY	0.8	0.9	0.8	4.3	4.1	2.3	2.0	2.3	1.9	1.9	1.5	2.1	2.1
DRCT.D.V	NNE	NE	NNE	NE	S	S	SW	S	S	S	SSE	E	

X = DONNEES NON DISPONIBLES
LA COLONE(ANNEE) PORTE LES MOYENNES DE L'ANNEE.
J.INS.NU = JOUR D'INSOLATION NULLE
DRCT.D.V = DIRECTION DOMINANTE DU VENT

EVAPO.P = EVAPORATION PICHE
EVAPO.B = EVAPORATION BAC.A
T = TEMPERATURE
U = HUMIDITE

TABLEAU CLIMATOLOGIQUE ANNEE 1987

STATION: TESSALIT LONGITUDE: 00deg59 E LATITUDE: 20deg12 N

DONNEES	JAN	FEV	MAR	AVR	MAI	JUN	JUL	AOU	SEP	OCT	NOV	DES	ANNEE
T.MA.MOY	28.1	30.0	33.6	37.4	43.1	42.0	42.5	41.0	39.7	37.3	32.5	28.9	36.3
T.MI.MOY	13.1	15.6	19.5	22.0	29.7	29.1	30.9	29.0	27.6	24.5	18.9	15.7	23.0
T.MOY	20.5	23.1	26.8	30.3	36.8	35.9	37.0	34.9	33.7	31.4	25.8	22.1	29.9
U.MA.MOY	24	23	21	15	19	30	36	47	39	28	27	35	28.7
U.MI.MOY	10	08	09	06	06	09	11	19	15	11	10	10	10.3
U.MOY	17	15	13	10	12	17	21	28	25	19	18	23	18.2
EVAPO. P	400.8	398.0	524.3	687.5	759.2	631.8	641.9	590.8	553.3	590.1	427.6	419.6	498.6
EVAPO. B	X	X	X	X	X	X	X	X	X	X	X	X	X
INSOL	289.9	252.6	273.2	289.6	252.6	138.1	89.0	50.4	137.4	184.1	276.0	X	X
J.INS.NU	0	0	0	0	1	12	13	18	6	3	0	X	X
VENT MAX	X	X	X	X	X	X	X	X	X	X	X	X	X
VENT MOY	3.1	3.0	3.2	4.8	4.6	5.0	4.7	4.7	3.7	3.2	2.7	2.6	3.8
DRCT.D.V	N	N	N	NE	N	E-N	SW	N	N	E	NE	E-N	

X = DONNEES NON DISPONIBLES
LA COLONE(ANNEE) PORTE LES MOYENNES DE L'ANNEE.
J.INS.NU = JOUR D'INSOLATION NULLE
DRCT.D.V = DIRECTION DOMINANTE DU VENT

EVAPO.P = EVAPORATION PICHE
EVAPO.B = EVAPORATION BAC.A
T = TEMPERATURE
U = HUMIDITE

TABLEAU CLIMATOLOGIQUE ANNEE 1987

STATION: TOMBOUCTOU LONGITUDE: 03deg00 W LATITUDE: 16deg43 N

DONNEES	JAN	FEV	MAR	AVR	MAI	JUN	JUL	AOU	SEP	OCT	NOV	DES	ANNEE
T.MA.MOY	31.1	33.6	36.1	39.5	44.4	40.9	40.3	38.5	39.4	38.8	35.4	31.0	37.4
T.MI.MOY	12.3	15.1	19.1	20.8	27.2	28.1	27.7	26.4	26.3	23.9	17.5	14.4	21.6
T.MOY	29.7	24.5	29.7	30.7	36.1	34.3	34.2	32.1	32.5	31.4	26.7	22.7	30.2
U.MA.MOY	39	36	32	22	30	52	62	72	65	47	45	45	45.6
U.MI.MOY	18	15	14	08	11	21	26	29	26	18	20	20	18.8
U.MOY	27	24	23	14	19	36	41	48	44	31	33	31	30.9
EVAPO. P	249.8	247.5	342.3	411.2	421.7	334.1	331.7	288.6	297.0	325.2	284.3	255.6	316.0
EVAPO. B	X	X	X	X	X	X	X	X	X	X	X	X	X
INSOL	276.6	258.8	257.0	263.6	263.8	224.0	200.6	223.8	225.1	226.4	277.2	243.0	250.0
J.INS.NU	0	0	0	0	1	0	1	2	1	0	0	1	0.5
VENT MAX	0.9	0.9	13	11	16	12	23	18	23	10	10	12	13.8
VENT MOY	1.4	1.7	2.6	2.6	2.1	2.8	2.8	2.6	1.8	1.7	2.1	2.3	2.2
DRCT.D.V	E	NE	E	ENE	NE	SW	WSW	SW	N	E	NE	E	

X = DONNEES NON DISPONIBLES
LA COLONE(ANNEE) PORTE LES MOYENNES DE L'ANNEE.
J.INS.NU = JOUR D'INSOLATION NULLE
DRCT.D.V = DIRECTION DOMINANTE DU VENT

EVAPO.P = EVAPORATION PICHE
EVAPO.B = EVAPORATION BAC.A
T = TEMPERATURE
U = HUMIDITE

T A B L E A U X P L U V I O M E T R I Q U E S

TABLEAU PLUVIOMETRIQUE ANNEE:1987

H=HAUTEUR DE PLUIE TOTALE MENSUELLE
MOY=MOYENNE SUR LA PERIODE:1956-1985
%=POURCENTAGE PAR RAPPORT A LA MOYENNE

LA COLONNE 'ANNEE' EST EN MILLIMETRE

STATIONS	AVRIL			MAI			JUIN			JUILLET			AOUT			SEPTEMBRE			OCTOBRE			ANNEE		
	H	MOY	%	H	MOY	%	H	MOY	%	H	MOY	%	H	MOY	%	H	MOY	%	H	MOY	%	H	MOY	%
BATIMAMA	0.0	5.9	0	26.1	31.3	83	112.2	107.4	107	150.7	139.8	79	129.7	125.0	93	93.0	161.0	58	91.2	53.0	172	692.9	770.5	87
BANAO SENOU	0.0	35.5	0	0.5	54.7	1	118.7	110.0	108	188.2	201.3	93	206.0	213.0	134	130.0	172.5	75	83.1	50.6	103	805.5	967.1	83
BANAO VILLE	0.0	26.0	0	22.8	64.2	36	133.7	126.0	106	216.1	228.7	94	337.6	255.5	104	165.7	212.3	82	96.5	65.5	147	992.4	1127	93
BANBA (BANAO)	0.0	55.9	0	61.0	97.0	63	83.5	133.9	62	124.2	257.2	48	149.9	270.1	53	87.7	129.0	68	0.0	86.2	0	506.3	765.4	66
BAOUNDA	0.0	18.3	0	14.1	47.3	30	126.2	122.2	103	210.5	206.1	102	332.3	246.4	135	147.9	159.7	93	72.6	56.7	130	953.6	977.6	100
BANKAS	0.0	7.2	0	0.0	25.7	0	20.2	68.4	30	75.3	149.4	50	100.3	176.1	57	69.1	103.3	67	7.0	25.1	30	277.5	557.5	49
BARDELLI	0.0	12.0	0	5.0	40.5	12	135.6	93.9	144	131.2	189.9	69	104.4	230.1	46	107.7	111.2	97	0.0	23.3	0	483.5	730.9	66
BLA	0.0	16.4	0	30.1	42.8	70	154.7	94.0	165	186.8	172.6	108	153.0	206.7	74	154.9	120.0	129	10.4	33.9	31	691.4	764.0	90
BOULA ZAMORE	0.0	25.0	0	22.5	68.5	32	109.2	121.8	90	130.8	124.6	61	120.4	257.6	82	123.9	171.7	72	26.3	44.9	59	623.1	911.2	68
BOUTOUM	0.0	42.3	0	24.7	102.0	24	67.1	140.3	49	180.3	253.5	72	277.3	293.8	94	250.4	213.3	117	12.0	76.2	16	925.1	1082.3	85
BOURE	0.0	0.3	0	0.0	4.0	0	33.1	124.2	267	16.1	35.1	46	60.8	43.4	140	30.1	15.3	197	20.0	4.7	1511	164.1	107.3	153
CINZANA	0.0	16.9	0	0.0	35.0	0	168.3	104.2	162	151.4	168.8	89	143.2	185.0	77	106.4	114.6	93	127.5	36.0	136	696.9	728.1	96
DEMBELA	0.0	32.7	0	32.5	85.0	38	116.1	141.5	82	168.0	242.5	69	233.6	284.5	82	159.9	189.2	84	60.8	37.2	163	709.9	1190.0	70
DIALOU	0.0	0.3	0	0.0	21.7	0	71.0	98.7	72	97.0	187.2	52	192.1	216.6	89	56.1	117.0	48	112.2	35.6	315	528.4	698.0	76
DIEBA	0.0	4.8	0	3.6	17.0	21	93.8	90.9	103	96.8	117.6	55	36.2	157.6	69	78.7	117.9	67	6.1	24.1	25	415.2	625.6	66
DIRE	0.0	1.6	0	0.7	8.7	8	7.0	18.6	38	62.7	61.7	102	22.7	83.0	27	22.2	41.0	54	16.3	6.2	265	133.6	247.6	54
DIOURA	0.0	4.9	0	0.0	12.7	0	57.0	39.7	147	94.0	67.1	140	36.5	103.5	35	27.5	67.6	41	0.0	9.3	0	215.0	356.6	60
DIENE	0.0	5.6	0	0.0	35.6	0	33.0	66.3	50	49.5	149.9	33	99.0	150.0	52	50.0	87.3	57	0.0	16.3	0	231.5	544.2	43
DIOILA	0.0	27.7	0	6.5	60.6	11	133.6	111.1	120	159.5	186.5	86	225.0	266.4	84	118.9	137.4	87	26.6	50.3	53	672.0	884.1	76
DOUTOULOU	0.0	6.4	0	18.2	32.0	57	161.7	56.0	289	159.0	143.1	139	71.7	166.2	43	37.2	66.8	56	0.0	8.4	0	447.8	591.6	75
FANA	0.0	18.5	0	25.7	53.0	48	110.8	123.0	90	156.6	212.5	74	217.0	267.6	81	152.5	154.6	99	63.0	46.0	135	775.0	977.4	79
FANGA	14.5	44.0	33	117.4	72.3	162	107.5	111.5	96	87.1	211.5	41	130.6	248.1	108	227.4	164.0	139	151.6	69.7	218	1092.8	1176.9	93
FERENTOU OU	0.0	16.4	0	37.6	59.2	64	124.8	131.2	95	153.8	240.5	74	328.5	278.5	118	107.5	185.0	58	0.0	51.1	0	792.2	1123.9	79
FILATANA	0.0	51.0	0	121.5	45.9	265	123.6	148.5	73	239.6	275.5	94	339.3	342.2	99	185.9	260.3	71	0.0	63.7	0	1130.7	1289.1	87
FOSSINGOUNA	0.0	8.2	0	44.5	35.1	127	85.3	77.4	110	79.5	159.7	50	81.5	218.4	37	130.9	111.3	118	3.5	25.4	14	425.2	626.3	68
FOUROU	0.0	30.1	0	109.3	96.0	113	67.0	138.0	49	162.0	129.0	65	263.2	296.0	89	154.3	188.0	82	111.9	91.9	122	867.7	1131.1	77
GALOUO	0.0	0.7	0	7.7	24.0	31	151.5	100.8	139	192.5	156.4	98	284.9	256.1	111	61.0	140.4	51	6.1	44.5	14	772.5	1053.5	92
GAO	0.0	2.5	0	1.7	7.6	22	8.9	24.0	37	22.3	65.8	34	9.0	76.9	12	12.7	27.2	47	0.0	5.1	0	54.6	211.9	26
GOUALA	0.0	46.5	0	48.8	94.2	52	26.0	149.4	17	229.6	240.9	95	339.5	333.0	102	154.5	217.3	71	114.8	102.0	113	885.1	1127.9	78
GOUNDAM	0.0	0.4	0	0.8	5.8	14	4.5	11.2	40	19.2	62.4	31	60.1	78.3	77	13.1	39.2	33	49.6	4.5	1100	147.3	197.3	75

TABLEAU PLUVIOMETRIQUE ANNEE : 1987

H = HAUTEUR DE PLUIE TOTALE MENSUELLE
JY = NOMBRE DE JOURS DE PLUIE
% = POURCENTAGE PAR RAPPORT A LA MOYENNE

STATIONS	AVRIL			MAI			JUIN			JUILLET			AOUT			SEPTEMBRE			OCTOBRE			ANNEE		
	H	JY	%	H	JY	%	H	JY	%	H	JY	%	H	JY	%	H	JY	%	H	JY	%	H	JY	%
[illegible]URESSY	0.0	2.9	0	9.3	36.9	25	62.2	119.2	51	103.3	198.3	51	211.9	226.3	74	161.2	183.6	88	40.5	50.3	86	607.0	815.7	72
[illegible]LEM-GOTI	0.0	5.9	0	21.2	56.2	36	279.1	175.3	149	379.0	258.3	115	292.7	295.4	97	157.5	257.7	58	62.2	76.4	71	1113.8	1187.1	93
[illegible]OUSSA-FOULANE	0.0	1.1	0	0.0	4.8	0	3.7	16.9	22	17.1	63.9	27	31.6	74.5	42	17.2	36.0	48	0.0	4.7	0	69.5	181.1	38
[illegible]DIKOPI	0.0	2.2	0	6.5	11.5	57	41.2	41.5	101	41.4	109.3	38	84.9	131.9	64	32.6	50.4	65	5.6	12.1	47	213.3	337.2	63
[illegible]ADAMA	0.0	2.0	0	0.0	2.5	0	11.2	15.1	74	29.2	55.1	53	67.2	70.6	95	17.6	22.3	67	0.0	1.4	0	126.4	167.3	75
[illegible]ADIELE	2.5	5.9	42	7.2	7.4	97	177.5	133.5	132	164.9	177.9	92	254.8	259.5	98	137.3	115.8	119	75.9	82.4	92	777.3	1011.2	77
[illegible]AGAYA	[illegible]	2.6	0	85.1	64.4	132	119.7	114.5	104	161.8	247.3	65	322.1	334.9	102	113.2	216.3	53	73.2	74.6	100	777.0	1177.2	66
[illegible]APAGASSO	0.0	15.7	0	63.2	47.5	133	143.2	118.7	115	256.3	174.4	147	145.3	229.1	63	149.5	179.4	83	30.4	42.9	71	832.9	783.3	106
[illegible]AYES	0.0	0.4	0	4.6	12.5	37	54.2	86.5	63	84.2	168.1	50	131.7	196.1	67	85.7	132.9	64	77.2	57.4	135	497.4	637.5	78
[illegible]EDAN	0.0	3.2	0	32.2	39.5	82	107.8	138.7	78	184.4	211.8	87	179.2	311.7	57	75.1	119.2	63	7.6	51.4	15	699.1	1135.4	62
[illegible]E PAPANA	0.0	2.4	0	55.1	63.5	87	76.5	97.7	78	142.2	183.6	77	131.2	240.7	55	83.7	142.9	59	26.7	33.6	79	516.7	781.1	66
[illegible]ITA	0.0	10.3	0	17.5	47.3	37	111.9	143.9	78	161.4	234.4	69	213.9	284.1	75	113.5	192.3	59	52.6	67.1	78	688.2	1018.1	66
[illegible]LOKOLI	0.0	9.1	0	2.6	37.1	07	65.4	97.4	68	126.7	172.6	73	161.2	228.4	70	99.2	159.6	62	65.5	38.4	171	540.9	773.7	69
[illegible]LONDIA	0.0	47.5	0	127.7	86.0	148	122.9	152.5	81	189.4	215.9	78	146.3	237.6	50	164.8	177.2	93	50.5	74.0	68	771.4	1121.1	77
[illegible]LOLI	0.0	21.7	0	23.2	52.9	53	32.7	97.2	34	99.1	162.6	61	133.3	198.7	76	118.8	136.9	87	25.1	42.0	60	357.2	719.2	50
[illegible]ONA	0.0	3.0	0	0.0	25.5	0	46.2	94.3	103	50.5	103.3	49	84.5	177.4	48	16.6	77.7	21	0.0	15.4	0	197.8	395.5	46
[illegible]O TAKARY	0.0	1.7	0	0.0	19.5	0	12.0	92.6	13	65.0	175.3	48	165.2	239.3	69	46.2	119.2	39	0.0	41.2	0	339.4	725.3	47
[illegible]O [illegible]	0.0	19.2	0	17.4	55.8	31	101.2	98.9	102	165.7	199.5	87	153.4	255.2	60	96.4	127.6	76	41.2	37.3	110	576.2	767.4	75
[illegible]ORENZI	0.0	4.1	0	7.2	5.2	152	32.1	39.1	82	92.9	85.5	109	63.3	152.0	46	70.8	65.3	108	16.0	4.6	348	329.9	356.5	93
[illegible]OTO	0.0	5.5	0	4.8	18.1	22	97.0	67.2	144	73.5	127.2	60	132.0	156.3	84	81.5	87.7	93	0.0	20.1	0	388.8	556.9	70
[illegible]OUFOU-SINGOTO	0.0	3.8	0	21.2	22.4	99	127.8	116.6	110	146.1	197.6	74	190.6	239.3	77	139.1	155.2	86	61.1	35.8	181	567.3	750.7	75
[illegible]OUTALA	0.0	22.9	0	77.2	69.4	111	127.4	126.3	97	154.9	219.1	71	211.2	253.2	79	141.2	184.3	76	7.4	49.8	15	720.3	924.4	78
[illegible]ADINA-FOULA	0.0	39.7	0	24.7	40.9	60	126.1	127.5	100	96.4	217.9	44	211.9	264.3	80	175.8	146.2	120	12.5	64.2	19	778.4	1056.3	74
[illegible]NANGO	4.1	49.8	0	95.0	86.1	110	127.7	146.1	87	118.8	209.6	57	216.9	336.5	64	217.5	236.9	92	131.0	117.0	113	966.4	1137.0	85
[illegible]ANDIAKOY	0.0	15.4	0	3.9	53.5	7	155.9	93.3	167	57.8	171.5	33	192.1	281.6	68	58.1	133.7	43	22.8	37.4	61	512.2	878.4	58
[illegible]ARKUA	0.0	11.6	0	12.9	22.1	58	70.0	71.0	98	127.1	159.2	80	68.0	185.3	37	97.6	99.2	98	14.3	19.4	74	412.9	564.7	73
[illegible]DAKA	0.0	1.2	0	0.0	6.2	0	10.0	23.3	43	21.5	125.4	17	92.1	91.6	101	35.1	34.5	102	21.6	5.4	400	180.3	257.1	70
[illegible]OPTI	0.0	4.1	0	0.0	24.8	0	33.6	59.8	56	92.4	136.4	68	160.2	161.4	102	71.6	87.2	82	6.2	27.1	23	359.4	495.3	73
[illegible]APA	0.0	1.2	0	0.3	9.9	0	60.6	46.6	130	53.7	118.7	79	103.5	144.5	71	52.1	70.9	73	16.1	13.1	123	333.3	500.6	73
[illegible]NGOLA	0.0	3.1	0	2.9	9.0	32	26.3	21.6	113	103.0	70.0	147	31.7	111.6	31	10.4	62.3	17	4.4	10.9	40	176.7	315.1	59

TABLEAU PLUVIOMETRIQUE ANNEE:1987

H=HAUTEUR DE PLUIE TOTALE MENSUELLE
MOY=MOYENNE SUR LA PERIODE:1956-1985
%=POURCENTAGE PAR RAPPORT A LA MOYENNE

STATIONS	AVRIL			MAI			JUIN			JUILLET			AOUT			SEPTEMBRE			OCTOBRE			ANNEE		
	H	MOY	%	H	MOY	%	H	MOY	%	H	MOY	%	H	MOY	%	H	MOY	%	H	MOY	%	H	MOY	%
NIOTO	0.0	2.7	0	0.2	9.0	2	39.0	47.2	83	100.4	144.5	69	92.6	173.4	53	86.8	94.5	92	26.7	21.6	114	343.7	550.9	68
OUALIA	0.0	1.3	0	0.0	34.2	0	0.0	121.9	0	153.3	193.6	79	117.6	162.3	71	120.8	181.2	67	14.2	44.9	31	406.1	582.5	71
OUELESSEBOUGOU	0.0	23.0	0	34.2	97.7	36	75.9	142.2	53	156.2	208.2	75	134.4	132.6	97	109.0	119.3	57	82.9	77.5	107	721.5	1035	70
FEL	0.0	9.0	0	2.9	25.1	12	71.6	59.1	121	106.4	125.4	85	101.7	163.2	62	57.2	96.9	59	18.9	12.4	151	358.6	502.7	71
SADOLA	0.0	2.5	0	6.0	25.6	23	84.4	106.2	79	99.7	179.7	55	213.2	222.4	96	116.6	167.5	70	45.3	66.7	68	565.2	660.4	86
SADIARI	0.0	18.9	0	70.9	68.0	103	115.2	152.9	75	227.8	215.9	106	293.1	299.5	97	127.4	129.2	98	49.4	79.0	63	877.8	1104.2	80
SAN	0.0	15.0	0	50.4	42.5	140	122.3	91.3	134	134.2	166.2	82	157.2	224.7	70	30.8	127.2	31	25.2	26.6	95	570.3	770.7	77
SIWANDOU	0.0	11.7	0	8.4	41.7	20	93.8	111.5	84	224.3	169.6	132	153.7	252.2	61	100.7	125.0	81	19.7	30.9	51	607.6	754.5	80
SADARE	0.0	6.9	0	13.5	12.5	108	55.4	86.0	64	70.1	186.7	42	93.7	211.9	47	66.2	100.5	66	0.0	37.2	0	352.9	631.8	50
SANTIOUILA	0.0	24.7	0	47.0	39.5	119	67.7	89.3	76	133.3	182.0	73	195.4	265.7	74	144.7	138.7	104	37.4	46.5	80	622.1	785.7	104
SAMATERE	0.0	3.3	0	0.0	8.4	0	29.3	23.0	128	60.8	97.6	62	182.0	120.4	151	14.0	47.9	29	39.5	0.7	1954	1461.6	1065.3	61
SEBEKORO	0.0	7.9	0	6.7	44.0	15	144.3	110.8	130	211.3	226.1	93	218.5	277.4	79	100.2	118.2	54	0.0	50.2	0	670.0	873.9	77
SEBOU	0.0	11.4	0	30.5	34.7	88	90.5	79.9	113	83.2	167.9	50	79.6	222.3	36	133.5	113.9	117	1.0	24.5	4	430.2	666.2	65
SEGUE	0.0	9.3	0	2.0	35.2	6	37.9	70.9	49	102.2	142.8	71	94.7	186.2	51	68.3	102.9	66	2.1	23.7	9	310.2	557.4	52
SIKASSO	0.0	46.4	0	73.4	92.3	79	201.0	146.7	135	174.5	249.9	70	224.1	316.5	71	197.0	194.5	101	45.4	79.0	57	957.5	1162	82
SITAMA	0.0	5.4	0	2.9	22.0	13	91.8	61.6	149	74.1	131.5	56	90.2	177.2	51	29.1	90.3	32	21.9	22.1	99	318.0	514.9	61
SIKOLO	0.0	2.9	0	0.0	7.8	0	56.3	45.6	123	108.3	128.1	85	82.3	172.4	48	71.7	67.1	107	0.0	12.7	0	318.6	442.1	72
SOTUBA	0.0	20.2	0	21.4	52.8	36	128.1	127.7	100	178.4	225.8	79	299.6	295.9	101	127.0	174.6	69	31.3	55.5	146	888.3	953.9	87
TESSALIT	0.0	0.6	0	0.0	4.8	0	3.7	4.9	76	12.4	14.9	123	15.6	34.3	46	2.4	11.7	21	0.0	1.2	0	40.1	74.2	54
TIENY	0.0	14.7	0	21.3	41.2	52	114.9	80.0	144	115.2	145.7	79	129.3	184.7	70	43.2	111.5	39	20.4	26.2	84	444.3	613.1	72
TOGO	0.0	12.6	0	19.6	45.4	43	79.5	87.5	91	149.0	155.7	109	72.1	220.9	33	83.2	130.2	64	21.6	25.0	82	444.0	693.3	64
TOUBERE-COUPE	0.0	0.6	0	0.0	15.2	0	50.1	46.1	109	81.9	102.3	80	33.6	92.3	36	55.9	51.6	108	0.0	12.5	0	221.5	329.3	75
TOMOUCTOU	0.0	1.5	0	0.0	4.3	0	5.2	16.8	31	33.8	48.7	69	46.2	65.0	71	19.3	24.3	79	6.7	7.2	93	111.2	166.4	67
TOMINIAN	0.0	16.2	0	25.7	46.5	55	83.6	102.2	82	156.9	182.4	86	119.0	217.9	55	79.2	151.1	52	0.0	39.4	0	464.4	695.6	67
TOUKOTO	0.0	8.5	0	37.2	24.6	151	153.9	116.0	133	163.0	129.0	78	206.0	258.7	79	97.2	181.5	54	49.4	52.3	94	716.7	987.3	82
YANFOLILA	0.0	30.5	0	47.9	99.6	51	45.5	159.2	29	126.3	243.0	52	224.0	339.3	66	272.7	273.2	116	70.3	96.1	73	776.7	1109.1	71
YANGASSO	0.0	31.7	0	40.2	139.7	30	144.8	211.4	68	132.7	211.4	63	223.9	253.9	88	99.5	174.8	57	0.0	47.6	0	641.1	983.1	65
YELIMANE	0.0	1.5	0	0.0	0.9	0	54.7	59.4	92	86.8	140.9	62	77.5	166.6	47	137.3	111.1	124	22.7	23.7	96	379.0	500.5	75
YOROSSO	0.0	29.5	0	64.9	74.1	88	85.6	102.2	84	170.8	206.1	83	145.3	216.8	67	129.5	156.5	83	65.1	57.6	113	668.0	878.3	76
ZETA	0.0	17.4	0	10.1	52.9	19	144.0	97.6	148	215.3	182.4	118	239.7	237.2	101	106.6	124.7	85	30.2	41.6	72	765.9	766.7	100

DONNEES PLUVIOMETRIQUES JOURNALIERES

PLUVIOMETRIE JOURNALIERE ANNEE:1987

REGION: GAO

STATION: ALMOUSTARAT LONGITUDE: 00deg04 W LATITUDE: 17deg22 N

DATE	JAN	FEV	MAR	AVR	MAI	JUN	JUL	AOU	SEP	OCT	NOV	DEC
1									TR			
2							TR					
3												
4							1.1		4.5			
5								9.4				
6									1.1			
7							TR					
8										1.0		
9									6.8			
10												
11								1.4				
12												
13												
14												
15									0.5			
16							1.5					
17												
18												
19							5.4					
20							0.4					
21							0.4					
22							TR		TR			
23								TR				
24					4.5							
25								7.0				
26							1.2					
27								0.8				
28												
29												
30												
31												
TOTAL					4.5	0.0	10.0	18.6	12.9	1.0	0.0	0.0
N.J.					1	0	6	4	4	1	0	0

TOTAL ANNUEL: 47.0 MM EN 16 JOURS

N.J. = NOMBRE DE JOUR DE PLUIE

PLUVIOMETRIE JOURNALIERE ANNEE:1987

REGION: KOULIKORO
STATION: BAMAKO-SENOU LONGITUDE:07deg57 W LATITUDE:12deg32 N

DATE	JAN	FEV	MAR	AVR	MAI	JUN	JUL	AOU	SEP	OCT	NOV	DEC
1										22.2		
2							6.0	8.4				
3							17.5		12.0			
4						9.5		TR	0.5			
5					0.5			4.5	5.3	2.4		
6						9.7	10.0					
7								53.1		1.2		
8						2.2			8.0			
9										0.9		
10							2.6	77.0	10.1			
11						19.8			6.5			
12								9.4		0.2		
13					TR		15.8					
14						49.9	TR		8.2			
15					6.4		18.1	18.8		5.8		
16						8.8			0.6			
17					TR	8.0		37.0				
18												
19								9.4				
20						TR	TR					
21								29.9		34.9		
22					TR	8.4			20.0	0.3		
23					TR		20.8	1.0	8.8			
24							0.6					
25					0.2	0.5	15.0	3.7				
26					1.8		28.7	12.4		15.2		
27								0.1	50.0			
28							8.2	TR				
29						1.9	0.4	23.9	TR			TR
30												TR
31							44.5					
TOTAL					8.9	118.7	188.2	286.6	130.0	83.1	0.0	0.0
N.J.					4	10	13	14	11	9	0	0

TOTAL ANNUEL: 815.5 MM EN 61 JOURS

N.J. = NOMBRE DE JOUR DE PLUIE

PLUVIOMETRIE JOURNALIERE ANNEE:1987

REGION: KOULIKORO

STATION: BAMAKO-SOTUBA LONGITUDE: 07deg56 W LATITUDE: 12deg39 N

DATE	JAN	FEV	MAR	AVR	MAI	JUN	JUL	AOU	SEP	OCT	NOV	DEC
1					TR					12.0		
2					0.3		4.8	20.5		0.6		
3					TR		18.0	1.0	25.0			
4						TR			1.4			
5						12.0		20.0	23.0	0.5		
6						4.1	37.0		4.3			
7								47.0		2.0		
8						6.2		0.5	20.0			
9					TR					1.8		
10							1.4	45.0	10.0	2.0		
11					2.0	46.0			2.0			
12								5.2		TR		
13							15.4					
14						22.0	0.7		2.5	TR		
15							4.1	31.0				
16						24.1			0.3			
17								19.8				
18						TR						
19						0.5	4.0	11.6				
20												
21					TR	10.0		68.3		30.1		
22					6.0				18.8	1.5		
23					2.0		28.5	2.0	2.4			
24							0.3					
25						2.7	1.2	4.4				
26					11.1		29.0	3.5		30.8		
27								4.3	9.5			
28							8.0	1.5				
29						0.5		14.0	0.8			
30												
31							26.0					
TOTAL	0.0	0.0	0.0	0.0	21.4	128.1	178.4	299.6	120.0	81.3		
N.J.					5	10	14	17	13	9		

TOTAL ANNUEL: 828.8 MM EN 68 JOURS

N.J. = NOMBRE DE JOUR DE PLUIE

PLUVIOMETRIE JOURNALIERE ANNEE:1987

REGION: KOULIKORO

STATION: BAMAKO-S.R.F.H LONGITUDE:08deg01 W LATITUDE: 12deg38 N

DATE	JAN	FEV	MAR	AVR	MAI	JUN	JUL	AOU	SEP	OCT	NOV	DEC
1					0.1					1.3		
2							6.2					
3						0.8	17.1		22.6			
4									0.6			
5						33.3		6.2	14.0			
6						12.5	12.4		7.4			
7							0.1	30.5	10.4	0.5		
8						25.0						
9										6.4		
10							12.0	47.0	23.2			
11						42.1			3.5			
12								16.5		3.5		
13						10.2	25.6					
14							2.8		1.7	2.1		
15							4.1	35.0	3.0	0.3		
16						32.8			2.6			
17						0.4		22.4				
18												
19						4.1		18.0				
20						0.2		34.2				
21						4.4		13.8		31.0		
22									40.2			
23					0.6		46.6	0.4	0.2			
24							0.6					
25						4.8	0.4	13.7				
26							25.0	7.7		31.4		
27								4.6	14.7			
28							4.6	5.7				
29						0.3		25.6				
30								4.2				
31							21.5					
TOTAL	0.0	0.0	0.0		0.7	171.0	179.0	285.5	154.0	77.4		
N.J.					2	13	14	16	13	8		

TOTAL ANNUEL: 870.2 MM EN 66 JOURS

N.J. = NOMBRE DE JOUR DE PLUIE

PLUVIOMETRIE JOURNALIERE ANNEE:1[illegible]7

REGION: MOULOUYA

STATION: [illegible]-VILLE LONGITUDE: [illegible] LATITUDE: [illegible]

JOUR	JAN	FEV	MAR	AVR	MAI	JUN	JUI	AOU	SEP	OCT	NOV	DEC
1										0.2		
2							0.7	38.4		0.2		
3							11.2					
4						0.2			26.2			
5								7.4	0.7			
6						0.3	32.8		15.2			
7						43.4		26.7	0.2			
						1.0						
9						25.1		5.2	0.2	0.2		
10							25.4	25.2				
11					1.3				27.2			
12								27.4	2.4	1[illegible].2		
13							52.6					
14							1.4	0.7		5.2		
15						0.2	13.2	2.2	27.2	2.2	4.1	
16									2.2			
17						31.2		1[illegible].7	2.2			
18						1.2						
19								7.4				
20						3.2						
21						0.2		2[illegible].4		2[illegible].4		
22						5.5		1.2		2[illegible]		
23					2.2		4[illegible].3		44.2			
24							2.2		0.4			
25							2.2	2.5				
26					17.4	7.4	2[illegible].1	0.2		21.3		
27								5.2				
28							5.2	2.4	12.2			
29							2[illegible].7					
30						2.4		2.2	2[illegible]			0.2
31							24.1					
TOTAL	0.2	0.2	0.2	0.2	22.8	133.7	226.4	307.4	145.7	26.5	4.1	0.2
.J.					5	12	13	1	13			1

TOTAL ANNUEL: 887.1 MM EN 70 JOURS

.J. = NOMBRE DE JOURS DE PLUIE

PLUVIOMETRIE JOURNALIERE ANNEE:1987

REGION: KOULIKORO

STATION: BAGUINEDA LONGITUDE: 07deg47 W LATITUDE: 12deg37 N

DATE	JAN	FEV	MAR	AVR	MAI	JUN	JUL	AOU	SEP	OCT	NOV	DEC
1					TR					4.6		
2						TR	10.0	26.3				
3							24.6		18.8			
4									5.8			
5						21.1		13.3	0.5			
6						2.0	8.2		9.4			
7							2.2	75.3		15.0		
8						TR			18.2			
9					TR							
10							0.5	49.0	13.4	TR		
11					TR	37.9			8.2	2.9		
12								19.6				
13							23.9					
14						14.5	13.3		6.5			
15					TR		8.2	29.0				
16					TR	31.9			9.9			
17					TR			28.7				
18					TR							
19							4.0					
20								31.8				
21						12.0		10.9				
22								4.7	16.8	36.9		
23							23.6	10.4	5.8			
24												
25					14.1	6.8	2.9	3.5				
26							44.6	6.4	26.7	13.2		
27												
28							12.7					
29								23.4	7.9			
30												
31							31.8					
TOTAL	0.0	0.0	0.0	0.0	14.1	126.2	210.5	332.3	147.9	72.6		
N.J.					1	7	14	14	13	5		

TOTAL ANNUEL: 903.6 MM EN 54 JOURS

N.J. = NOMBRE DE JOUR DE PLUIE

PLUVIOMETRIE JOURNALIERE ANNEE:1987

REGION: MOPTI

STATION: BANKASS LONGITUDE: 03deg31 W LATITUDE: 14deg04 N

DATE	JAN	FEV	MAR	AVR	MAI	JUN	JUL	AOU	SEP	OCT	NOV	DEC
1							TR		TR	5.2		
2						5.0	1.6					
3						1.5			9.6			
4									22.0			
5												
6						3.3	7.5					
7										0.6		
8												
9							10.7	4.3	TR			
10						3.5				1.6		
11						0.4						
12												
13							3.9					
14							0.6		1.2	TR		
15												
16						TR	TR					
17					TR	0.5			1.5			
18								25.0				
19							2.5			0.2		
20						5.8		4.0	22.3			
21												
22									11.0			
23								28.0	1.5			
24						0.2	1.0					
25					TR			22.7				
26							12.2					
27						TR	1.2	16.3				
28							17.0					
29												
30							17.1					
31												
TOTAL					TR	20.2	75.3	100.3	69.1	7.6	0.0	0.0
N.J.					0	8	11	6	7	4	0	0

TOTAL ANNUEL: 272.5 MM EN 36 JOURS

N.J. = NOMBRE DE JOUR DE PLUIE

PLUVIOMETRIE JOURNALIERE ANNEE:1987

REGION: KOULIKORO

STATION:BANKOUNANA LONGITUDE:08deg06 W LATITUDE:12deg12 N

DATE	JAN	FEV	MAR	AVR	MAI	JUN	JUL	AOU	SEP	OCT	NOV	DEC
1						8.9						
2							1.9	8.9		1.2		
3							23.1		15.3			
4						4.2			1.9			
5									8.2			
6									6.1			
7								29.3				
8									7.2	5.0		
9						26.9			2.1	6.1		
10								33.1	6.3			
11					1.0	11.8			16.3			
12								25.0		16.2		
13					4.0	8.1	10.3					
14							16.4		52.0			
15					4.2		32.9	7.1				
16								4.2	35.1			
17					7.2			22.4				
18									12.2			
19						7.5		9.1				
20								32.2				
21										13.9		
22									0.4			
23					31.5		12.1		32.2			
24							9.9	7.1				
25						20.1	5.7	14.0				
26							23.0	6.2	22.2			
27										15.6		
28							3.2					
29						60.1		28.9	2.1			
30									8.3			
31							25.2					
TOTAL					47.9	146.9	163.7	227.5	227.8	58.0		
N.J.					5	8	11	13	16	6		

TOTAL ANNUEL: 871.8 MM EN 59 JOURS

N.J. = NOMBRE DE JOUR DE PLUIE

PLUVIOMETRIE JOURNALIERE ANNEE:1987

REGION: KAYES

STATION: BATIMAKANA LONGITUDE: 09deg23 W LATITUDE: 13deg15 N

DATE	JAN	FEV	MAR	AVR	MAI	JUN	JUL	AOU	SEP	OCT	NOV	DEC
1										9.0		
2								12.9		16.9		
3									23.0			
4										2.1		
5						6.5		8.4				
6						1.5						
7								29.4				
8					1.4	9.3			3.5			
9							18.4					
10						23.0	4.5	17.3	12.6			
11					2.5	9.8			2.1	4.6		
12										26.4		
13							15.4					
14										3.3		
15					0.7		8.6	26.0		2.2		
16					4.5	13.1		4.1	17.1			
17									4.2			
18						4.3						
19									10.0			
20							14.2	23.6		3.0		
21						20.1						
22							14.2	32.1	5.0			
23								5.7				
24					17.0							
25						23.6		0.6				
26							50.2	4.8		23.7		
27									15.5			
28							1.5					
29						1.0		26.8				
30												
31							23.7	18.0				
TOTAL	0.0	0.0	0.0	0.0	26.1	112.2	150.7	209.7	93.0	91.2	0.0	0.0
N.J.					5	10	9	13	9	9		

TOTAL ANNUEL: 682.9 MM EN 55 JOURS

N.J. = NOMBRE DE JOUR DE PLUIE

PLUVIOMETRIE JOURNALIERE ANNEE:1987

REGION: GAO

STATION: BARA LONGITUDE: 00deg20 E LATITUDE: 15deg49 N

DATE	JAN	FEV	MAR	AVR	MAI	JUN	JUL	AOU	SEP	OCT	NOV	DEC
1												
2								0.5				
3												
4								1.0	3.3			
5												
6							2.8					
7						0.9		3.0				
8								6.0	1.4			
9							6.2					
10						0.7						
11												
12									17.4			
13												
14												
15												
16												
17												
18								8.2				
19							1.3	2.1				
20												
21												
22								1.2				
23							1.8					
24												
25												
26							6.0		1.5			
27						4.4		48.6				
28							3.2					
29						16.7		10.8				
30							2.8					
31							0.2					
TOTAL						22.7	24.3	81.4	23.6	0.0	0.0	0.0
N.J.						4	8	9	4	0	0	0

TOTAL ANNUEL: 152.0 MM EN 25 JOURS

N.J. = NOMBRE DE JOUR DE PLUIE

PLUVIOMETRIE JOURNALIERE ANNEE:1987

REGION: SEGOU

STATION: BAROUELI LONGITUDE: 06deg50 W LATITUDE: 13deg04 N

DATE	JAN	FEV	MAR	AVR	MAI	JUN	JUL	AOU	SEP	OCT	NOV	DEC
1												
2									27.6			
3												
4								3.0				
5						4.5						
6						42.5	14.6	13.4				
7												
8									32.0			
9							6.2	46.0	6.6			
10												
11												
12												
13												
14							7.3		5.0			
15							22.5					
16								13.5				
17						30.5			14.5			
18					5.0							
19												
20						48.5						
21						9.6		5.1				
22									13.0			
23									9.0			
24								23.4				
25												
26							41.8					
27												
28							16.0					
29												
30							22.8					
31												
TOTAL	0.0	0.0	0.0	0.0	5.0	135.6	131.2	104.4	107.7	0.0	0.0	0.0
N.J.					1	5	7	6	7			

TOTAL ANNUEL: 483.9 MM EN 26 JOURS

N.J. = NOMBRE DE JOUR DE PLUIE

PLUVIOMETRIE JOURNALIERE ANNEE:1987

REGION: KOULIKORO

STATION: BASHAN LONGITUDE: LATITUDE:

DATE	JAN	FEV	MAR	AVR	MAI	JUN	JUL	AOU	SEP	OCT	NOV	DEC
1												
2						18.0	6.0	5.0				
3												
4							15.0	1.0				
5						6.0		11.0	20.0			
6												
7						16.0		32.3	3.0	2.0		
8						25.0						
9						3.0		52.5				
10									2.2			
11												
12												
13								11.5				
14						32.0	25.0					
15								7.5	40.0			
16												
17						72.0			2.0			
18								58.0				
19												
20							3.0					
21						4.0		9.0				
22										12.2		
23							2.0	20.0				
24						14.0			10.0			
25							8.5	4.5				
26												
27										22.0		
28							45.0	2.4	3.0			
29							12.0					
30								4.0				
31							40.0		22.0			
TOTAL						190.0	156.5	218.7	102.2	36.2	0.0	0.0
N.J.						9	9	13	8	3	0	0

TOTAL ANNUEL: 703.6 MM EN 42 JOURS

N.J. = NOMBRE DE JOUR DE PLUIE

PLUVIOMETRIE JOURNALIERE ANNEE:1987

REGION: KAYES

STATION: BEMA LONGITUDE: 09deg23 W LATITUDE: 15deg02 N

DATE	JAN	FEV	MAR	AVR	MAI	JUN	JUL	AOU	SEP	OCT	NOV	DEC
1												
2							2.3					
3							30.5	15.7	45.7			
4												
5												
6												
7												
8						41.0		21.1	4.6			
9												
10								47.0	10.2	1.3		
11												
12										2.0		
13										22.4		
14							11.4					
15							30.0					
16								1.0				
17							19.1					
18						5.8						
19							1.3					
20								27.7				
21												
22								4.6		2.5		
23							1.3	1.5				
24												
25						1.3		11.0				
26												
27							41.1					
28												
29							7.6					
30												
31												
TOTAL	0.0	0.0	0.0	0.0	0.0	48.1	144.6	129.6	60.5	28.2	0.0	0.0
N.J.						3	9	8	3	4		

TOTAL ANNUEL: 411.0 MM EN 27 JOURS

N.J. = NOMBRE DE JOUR DE PLUIE

PLUVIOMETRIE JOURNALIERE ANNEE:1987

REGION: SEGOU

STATION: BLA LONGITUDE: 05deg46 W LATITUDE: 12deg57 N

DATE	JAN	FEV	MAR	AVR	MAI	JUN	JUL	AOU	SEP	OCT	NOV	DEC
1					7.8					0.8		
2								3.5	20.9			
3						TR				TR		
4								0.7	2.4			
5						6.7			4.0			
6								31.0		4.7		
7						7.8						
8										TR		
9								4.6	19.0			
10												
11							TR			4.7		
12			1.7									
13									53.8			
14					0.7		1.3					
15							21.5		10.0			
16						8.5	5.2					
17												
18						103.1		19.0				
19												
20								23.5	1.8			
21												
22					16.5		29.9		17.7			
23												
24						23.1	19.1	39.9				
25					2.8		37.2			TR		
26							18.2		25.3	0.2		
27						5.5						
28							14.7	30.0				
29												
30							39.7					
31					2.3			0.8				
TOTAL	0.0	0.0	1.7	0.0	30.1	154.7	186.8	153.0	154.9	10.4	0.0	0.0
N.J.			1		5	6	9	9	9	4		

TOTAL ANNUEL: 691.6 MM EN 43 JOURS

N.J. = NOMBRE DE JOUR DE PLUIE

PLUVIOMETRIE JOURNALIERE ANNEE:1987

REGION: SIKASSO

STATION: BLENDIO LONGITUDE: 06deg21 W LATITUDE: 11deg38 N

DATE	JAN	FEV	MAR	AVR	MAI	JUN	JUL	AOU	SEP	OCT	NOV	DEC
1					TR		8.2			9.5		
2					22.0							
3					3.0	27.3	6.5		38.4			
4												
5						16.2		14.2				
6						8.8		9.0		6.8		
7							12.0	21.1				
8										3.2		
9									10.3	0.6		
10										8.5		
11					20.0	14.1	1.6			6.3		
12												
13												
14								54.6	15.6			
15								12.0	2.3			
16						8.2	8.0	28.0	2.9	5.8		
17							1.5					
18												
19												
20												
21							14.5		3.6	13.5		
22					8.7				22.0			
23							33.5					
24						6.2						
25					5.0							
26							22.0			18.0		
27									15.4			
28							53.8	24.8				
29												
30								6.5	16.5			
31							19.0					
TOTAL	0.0	0.0	0.0	0.0	58.7	80.8	180.6	170.2	127.0	72.2		
N.J.					5	6	11	8	9	9		

TOTAL ANNUEL: 689.5 MM EN 48 JOURS

N.J. = NOMBRE DE JOUR DE PLUIE

PLUVIOMETRIE JOURNALIERE ANNEE:1987

REGION: SIKASSO

STATION: BOBOLA-ZANGASSO LONGITUDE: 04deg59 W LATITUDE: 12deg32 N

DATE	JAN	FEV	MAR	AVR	MAI	JUN	JUL	AOU	SEP	OCT	NOV	DEC
1												
2					TR		0.5	28.5				
3						14.1	1.1		5.1			
4												
5						10.5		9.4	4.7			
6												
7							20.4	28.4		21.0		
8									TR	3.5		
9							0.2	3.1				
10									2.4			
11					4.7	10.5				0.8		
12												
13												
14					1.5	9.2	1.2		28.7	1.2		
15					0.6		0.4	14.5				
16						1.0	6.7		3.4			
17					4.2		0.4	TR	9.5			
18												
19						2.7						
20							TR	37.9	TR			
21						13.5	3.8	43.4	7.8			
22					8.3	6.1		TR	6.5			
23								TR	6.1			
24					3.2		1.0					
25						15.1		19.4				
26							53.9					
27							14.8		49.7			
28						26.5	4.0	16.8				
29								TR				
30								4.0				
31							22.4					
TOTAL					22.5	109.2	130.8	205.4	123.9	26.5		
N.J.					6	10	14	10	10	4		

TOTAL ANNUEL: 618.3 MM EN 54 JOURS

N.J. = NOMBRE DE JOUR DE PLUIE

PLUVIOMETRIE JOURNALIERE ANNEE:1987

REGION: KOULIKORO

STATION: BOLLE LONGITUDE: LATITUDE:

DATE	JAN	FEV	MAR	AVR	MAI	JUN	JUL	AOU	SEP	OCT	NOV	DEC
1								3.7		12.7		
2							11.7	14.1				
3							16.5		19.6			
4						3.2		0.3				
5								14.3	14.2			
6						13.5	49.5		2.3			
7								37.8		11.0		
8						26.0			4.6			
9												
10							3.0	83.8	15.4			
11						50.0	3.0		2.7			
12								14.5				
13							16.1					
14						6.7		8.6	3.5			
15							4.1	20.3				
16							11.5		0.3			
17						19.4		24.7				
18												
19								12.2				
20						5.6		31.4				
21										27.0		
22					17.6		34.8	0.4	22.0			
23									6.0			
24								13.2				
25							4.8	8.3				
26					3.9		39.0	2.5		24.1		
27						5.0			32.0			
28												
29							7.0	17.6				
30												
31							13.7					
TOTAL					21.5	129.4	214.7	307.7	122.6	75.6		
N.J.					2	8	13	17	11	4		

TOTAL ANNUEL: 871.5 MM EN 55 JOURS

N.J. = NOMBRE DE JOUR DE PLUIE

PLUVIOMETRIE JOURNALIERE ANNEE:1987

REGION: KOULIKORO

STATION: BOUDJIGUIRE LONGITUDE: 06deg52 W LATITUDE: 14deg53 N

DATE	JAN	FEV	MAR	AVR	MAI	JUN	JUL	AOU	SEP	OCT	NOV	DEC
1												
2												
3								17.5	22.0			
4												
5												
6									7.2			
7						27.0						
8												
9						7.0						
10								25.5	6.0			
11						5.8		42.5				
12												
13												
14							37.5					
15												
16						4.7						
17												
18												
19						18.0						
20							4.5					
21						5.4						
22												
23												
24												
25												
26												
27							17.5					
28							16.5					
29												
30												
31												
TOTAL	0.0	0.0	0.0	0.0	0.0	67.9	76.0	86.5	35.2	0.0	0.0	0.0
N.J.						6	4	3	3			

TOTAL ANNUEL: 265.6 MM EN 16 JOURS

N.J. = NOMBRE DE JOUR DE PLUIE

PLUVIOMETRIC JOURNALIER ANNEE:1987

REGION: SIKASSO

STATION: [illegible] LONGITUDE: 07[illegible] LATITUDE: 11[illegible]

DATE	JAN	FEV	MAR	AVR	MAI	JUN	JUL	AOU	SEP	OCT	NOV	DEC
1					1.0					46.0		
2						13.5	0.2	1.1				
3							2.0		48.6	7.0		
4						0.3			2.0			
5						0.4		1.2				
6							13.0	5.2	11.7			
7					0.2		3.5	20.3				
8									0.1	1.0		
9								22.0	21.0			
10							0.1	3.0	14.0	14.0		
11					2.1	7.0	0.4					
12								2.0		10.0		
13			0.2				2.7					
14			TR		2.0	2.0		20.5	47.6			
15					2.0		13.5	12.0		17.5		
16							37.1	0.7	1.0			
17						0.2	4.5	22.5				
18								2.0				
19						25.0		TR				
20							TR	27.6				
21							6.4	2.1	33.4	15.0		
22									15.0	0.4		
23						7.0		TR	6.0			
24					7.0		35.5		12.0			
25					TR	2.0	0.0	27.5				
26							13.0			2.4		
27					1.0			TR	32.7	10.1		
28					5.0		1.2	1.5				
29						7.0		41.0	23.6			
30												
31							24.6	41.0				
SOMME	0.0	0.0	0.2	0.0	24.0	66.1	139.3	277.3	258.4	124.0	0.0	0.0
J.P.			1		2	10	16	13	14	10		

PLUIE ANNUELLE: 925.1 [illegible] 77 JOURS

J.P. = NOMBRE DE JOURS DE PLUIE

PLUVIOMETRIE JOURNALIERE ANNEE:1987

REGION: GAO

STATION: BOUREM LONGITUDE: 00deg21 W LATITUDE: 16deg57 N

DATE	JAN	FEV	MAR	AVR	MAI	JUN	JUL	AOU	SEP	OCT	NOV	DEC
1									7.5			
2						7.8		12.0				
3												
4									7.7			
5								28.0				
6						11.6						
7						5.4						
8										24.0		
9									4.7			
10												
11								6.3				
12												
13									10.2			
14												
15												
16							1.3					
17												
18												
19							0.7					
20						1.2	3.0					
21							TR					
22												
23												
24												
25								TR				
26							11.1					
27								14.5				
28						1.3						
29						5.8						
30												
31												
TOTAL						33.1	16.1	60.8	30.1	24.0	0.0	0.0
N.J.						6	4	4	4	1	0	0

TOTAL ANNUEL: 164.1 MM EN 19 JOURS

N.J. = NOMBRE DE JOUR DE PLUIE

PLUVIOMETRIE JOURNALIERE ANNEE:19867

REGION: GAO

STATION: BOURESSA LONGITUDE: 01deg53 E LATITUDE:19deg57 N

DATE	JAN	FEV	MAR	AVR	MAI	JUN	JUL	AOU	SEP	OCT	NOV	DEC
1												
2												
3												
4												
5												
6												
7												
8												
9												
10												
11								1.1				
12												
13												
14												
15												
16												
17												
18												
19												
20												
21								18.0				
22												
23												
24												
25							2.1					
26												
27												
28												
29												
30												
31												
TOTAL								2.1	19.1			
N.J.								1	2			

TOTAL ANNUEL: 21.2 MM EN 3 JOURS

N.J. = NOMBRE DE JOUR DE PLUIE

PLUVIOMETRIE JOURNALIERE ANNEE:1987

REGION: SEGOU

STATION: CINZANA-CAR LONGITUDE:05deg58 W LATITUDE:13deg15 N

DATE	JAN	FEV	MAR	AVR	MAI	JUN	JUL	AOU	SEP	OCT	NOV	DEC
1										0.5		
2								8.2				
3						3.2			18.0	0.6		
4												
5								10.3	23.6			
6						52.1			4.6			
7							17.0	37.5		20.2		
8						25.2				5.9		
9												
10						12.2	20.0	TR	19.5	51.8		
11												
12										48.5		
13												
14							1.3		7.2			
15												
16						21.5	2.1		6.8			
17												
18								26.3				
19												
20								TR				
21						21.6		5.6	3.3			
22									17.7			
23							3.0	16.0	5.7			
24												
25						16.2		38.0				
26						16.3	55.3					
27												
28							22.5					
29												
30								1.3				
31							30.2					
TOTAL						168.3	151.4	143.2	106.4	127.5		
N.J.						8	8	10	9	6		

TOTAL ANNUEL: 696.8 MM EN 41 JOURS

N.J. = NOMBRE DE JOUR DE PLUIE

- I N T R O D U C T I O N -

I LE RESEAU D'OBSERVATION METEOROLOGIQUE

Il est composé de 4 Types de Station (CF. Carte du réseau)

1°) Les Stations Synoptiques où les paramètres météorologiques sont observés. Elles sont au nombre de 18.

BAMAKO-VILLE - BAMAKO-SENOU - BOUGOUNI - GAO - HOMBORI - KAYES - KENIEBA - KIDAL - KITA - KOUTIALA - MENAKA - MOPTI - NARA - NIORO - SAN - SEGOU - TESSALIT - TOMBOUCTOU.

2°) Les Postes Climatologiques où l'observation est reduite à quelques paramètres.

3°) Les Postes Pluviométriques où la pluie est le seul élément observé.

II LES PARAMETRES OBSERVES OU CALCULES

- La Pluie : Hauteur en millimètres (mm) et Nombre de jour
- La Température : en degré celsius (°C)
- L'Humidité relative : en pourcentage (%)
- L'Evaporation : Piche et Bac. en millimètre (mm)
- L'Insolation : Durée en heure et dixième et le nombre de jour d'insolation nulle -
- Vent : Vitesse en mètre par seconde (m/s) et Directions Dominantes.-

PLUVIOMETRIE JOURNALIERE ANNEE:1987

REGION: SEGOU

STATION: CINZANA-NATIA LONGITUDE:05deg57W LATITUDE:13deg17N

DATE	JAN	FEV	MAR	AVR	MAI	JUN	JUL	AOU	SEP	OCT	NOV	DEC
1										2.0		
2						1.2		4.2				
3						TR		0.1	5.5	3.9		
4												
5						TR	4.1	7.3	12.2			
6						36.5			1.4			
7								29.7		1.9		
8						23.5			0.5			
9							19.6	0.2				
10						17.0		0.2	16.4	28.0		
11									1.8			
12										31.0		
13						TR			5.4			
14												
15						2.1	1.7					
16						15.1	TR		9.6			
17							3.0					
18												
19								51.6				
20						12.0		8.2				
21						2.7		1.8	4.4			
22					6.1				10.6			
23					1.6				8.9			
24												
25						4.0		24.4				
26							60.0					
27						12.2	0.9		0.3			
28							23.0					
29												
30								1.7				
31							24.5					
TOTAL					7.7	126.1	136.8	129.4	77.0	66.8		
N.J.					2	10	8	11	12	5		

TOTAL ANNUEL: 543.8 MM EN 48 JOURS

N.J. = NOMBRE DE JOUR DE PLUIE

PLUVIOMETRIE JOURNALIERE ANNEE:1987

REGION: SIKASSO

STATION: DANDRESSO LONGITUDE:05deg29 W LATITUDE:11deg32 N

DATE	JAN	FEV	MAR	AVR	MAI	JUN	JUL	AOU	SEP	OCT	NOV	DEC
1					15.2				TR			
2					5.3	13.5	16.5					
3						22.6	20.5					
4												
5						66.1		10.2				
6						44.6	TR					
7												
8								57.0				
9									28.9			
10							16.0	30.5	8.3			
11						43.6		13.8				
12							4.5					
13												
14									15.8			
15										8.3		
16									73.1			
17					6.5	11.5	39.2	4.7				
18										12.4		
19												
20						12.0		0.2				
21							11.3		16.3	1.2		
22												
23						8.3	3.2		20.9			
24							30.2					
25					5.2	12.3		6.3				
26						2.4		0.3				
27					5.1				7.2			
28							44.5	23.1				
29												
30												
31							10.5	2.3				
TOTAL					37.3	236.9	196.4	148.4	170.5	21.9		
N.J.					5	10	10	10	7	3		

TOTAL ANNUEL: 811.4 MM EN 45 JOURS

N.J. = NOMBRE DE JOUR DE PLUIE

PLUVIOMETRIE JOURNALIERE ANNEE:1987

REGION: SIKASSO

STATION: DENBELA LONGITUDE:06deg22 W LATITUDE:

DATE	JAN	FEV	MAR	AVR	MAI	JUN	JUL	AOU	SEP	OCT	NOV	DEC
1					1.3		11.7	TR				
2						1.6						
3					6.8		14.5		15.9	3.0		
4					TR	53.1		23.1	48.1			
5						10.4						
6					TR	0.6		17.5		10.5		
7							6.3			2.1		
8						1.3				10.5		
9								48.2	11.6			
10					TR		4.2					
11						4.0						
12					5.3		TR	4.1				
13												
14						7.7	3.7	40.8	50.9	1.6		
15					0.8					TR		
16						2.2	2.2			4.7		
17						7.3	16.7	26.5				
18												
19					TR	4.9			1.2			
20							7.0	16.4	TR			
21									10.0	1.7		
22					1.4	TR			15.0			
23												
24							35.4	6.2				
25					6.3	17.0		0.1				
26							40.7	3.9		18.7		
27									4.3			
28							4.1	34.9				
29					5.4	6.0			1.9			
30					7.2			11.8				
31							23.5					
TOTAL					32.5	116.1	168.0	233.5	158.9	60.8	0.0	0.0
N.J.					9	12	12	12	9	8		

TOTAL ANNUEL: 769.8 MM EN 61 JOURS

N.J. = NOMBRE DE JOUR DE PLUIE

PLUVIOMETRIE JOURNALIERE - ANNEE: 1987

REGION: KOULIKORO

STATION: FANA LONGITUDE: 06deg57 W LATITUDE: 12deg47 N

DATE	JAN	FEV	MAR	AVR	MAI	JUN	JUL	AOU	SEP	OCT	NOV	DEC
1							24.1			0.0		
2					1.1		21.1	6.7				
3						2.3			34.0			
4						1.2						
5						10.5		12.0				
6						42.5						
7						32.4	17.8	20.1		13.0		
8												
9												
10								28.2	21.0			
11												
12							15.6			11.0		
13									23.0			
14							8.0					
15						6.2		39.9				
16									31.0			
17												
18												
19						11.4		79.6				
20												
21									27.5	17.5		
22									13.0			
23												
24						4.3						
25							42.7	26.5				
26						24.6		4.0	3.0	12.5		
27							21.8					
28												
29												
30							24.5					
31												
TOTAL	0.0	0.0	0.0	0.0	25.7	110.8	156.6	217.0	152.5	63.0	0.0	0.0
N.J.					2	8	8	8	7	5		

TOTAL ANNUEL: 725.0 MM EN 38 JOURS

N.J. = NOMBRE DE JOUR DE PLUIE

PLUVIOMETRIE JOURNALIERE ANNEE:1987

REGION: KAYES

STATION: [illegible] LONGITUDE: 10deg052W LATITUDE: 12deg27 N

DATE	JAN	FEV	MAR	AVR	MAI	JUN	JUL	AOU	SEP	OCT	NOV	DEC
1							25.7	0.7				
2								9.2	14.2	2[illegible].0		
3						TR	5.4					
4								3.7	2.3			
5						68.5						
6								16.0				
7					3.0	4.2		6.5		1.6		
8					11.0	4.2						
9					7.5		20.5					
10					11.5		14.7		TR			
11						2.7		10.0	33.3	18.0		
12										26.5		
13					32.7		3.7	50.5				
14							24.0					
15					6.5		5.0	24.5	14.5	36.0		
16								17.0				
17												
18									20.4			
19					4.7							
20							26.0	2.0		2.0		
21				2.0		11.3						
22									24.0			
23							37.5	40.2				
24												
25								47.2				
26							40.5	4.1		5.0		
27								7.3				
28						18.2			TR			
29							23.0		25.0			
30							16.0	16.0				
31												
TOTAL				2.0	76.0	109.1	243.7	251.8	135.5	117.0		
N.J.				1	7	6	12	15	7	7		

TOTAL ANNUEL: 946.9 MM EN 55 JOURS

N.J. = NOMBRE DE JOUR DE PLUIE

PLUVIOMETRIE JOURNALIERE ANNEE:1987

REGION: SIKASSO

STATION: FARAKO LONGITUDE:05deg29 W LATITUDE: 11deg13 N

DATE	JAN	FEV	MAR	AVR	MAI	JUN	JUL	AOU	SEP	OCT	NOV	DEC
1								2.3		17.6		
2						9.9				10.5		
3							12.0	17.6	2.4			
4						13.8		6.2	6.2			
5						15.4		15.0				
6						20.6			3.4	0.7		
7								31.3		3.0		
8						4.5	2.5					
9										3.0		
10								32.0	73.7	3.7		
11						36.2	7.3	35.6				
12										0.4		
13							8.2	3.1				
14						9.8		33.6				
15							2.0	11.4	11.8			
16									4.8			
17						16.6		34.8				
18							31.1					
19								0.7		0.7		
20						4.4	0.4	17.6				
21						6.4	18.6	34.2				
22									16.4	0.6		
23									56.6			
24						3.7						
25						8.2	39.8	57.8		12.8		
26							45.0	19.8				
27						18.0	16.8		65.7			
28							24.5	58.5				
29						5.1		13.5				
30								22.2				
31						41.4	26.0					
TOTAL						214.0	234.2	447.2	241.0	53.0		
N.J.						15	13	19	9	10		

TOTAL ANNUEL: 1189.4 MM EN 66 JOURS

N.J. = NOMBRE DE JOUR DE PLUIE

PLUVIOMETRIE JOURNALIERE ANNEE:1987

REGION: GAO

STATION: FORGHO LONGITUDE: 00deg11 W LATITUDE: 16deg30 N

DATE	JAN	FEV	MAR	AVR	MAI	JUN	JUL	AOU	SEP	OCT	NOV	DEC
1									11.5			
2												
3									3.5			
4									5.8			
5								6.8				
6									3.3			
7						10.9						
8						3.0						
9									4.0	0.9		
10							TR					
11												
12												
13									29.7			
14							3.2					
15								TR				
16							2.6					
17							TR					
18												
19												
20												
21								2.6				
22							10.5		3.1			
23												
24							12.4					
25						6.0						
26							9.1	1.2				
27												
28												
29						0.8		2.4				
30						4.2						
31												
TOTAL						24.9	37.8	13.0	60.9	0.9	0.0	0.0
N.J.						5	5	4	7	1	0	0

TOTAL ANNUEL: 137.5 MM EN 22 JOURS

N.J. = NOMBRE DE JOUR DE PLUIE

PLUVIOMETRIE JOURNALIERE ANNEE:1987

REGION: SIKASSO

STATION: FOUROU LONGITUDE: 06deg03 W LATITUDE:10deg44 N

DATE	JAN	FEV	MAR	AVR	MAI	JUN	JUL	AOU	SEP	OCT	NOV	DEC
1												
2								10.4		14.4		
3						4.2		11.2				
4									9.5			
5						9.0		4.0	5.5	14.2		
6					7.9							
7					34.3	5.2	3.9	49.2	7.0	4.9		
8						0.6				13.6		
9										25.3		
10					31.6			6.0	15.9	6.7		
11						4.4		14.5	3.8			
12						9.5		5.9		21.7		
13							1.6					
14								31.3	13.6			
15						2.8	4.0	9.6				
16										10.0		
17							20.0	40.2	50.0			
18							4.1					
19						8.0		1.2		1.1		
20							TR					
21								3.0	11.5			
22							16.2					
23												
24						5.0	64.6					
25								42.2				
26												
27					15.7		11.1					
28					20.8	13.3	15.5	34.5	27.4			
29												
30									10.1			
31							21.0					
TOTAL					110.3	67.0	162.0	263.2	154.3	111.9		
N.J.					5	10	10	14	10	9		

TOTAL ANNUEL: 868.7 MM EN 53 JOURS

N.J. = NOMBRE DE JOUR DE PLUIE

PLUVIOMETRIE JOURNALIERE ANNEE:1987

REGION: SIKASSO

STATION: FILANANA LONGITUDE:07deg57 W LATITUDE:10deg30 N

DATE	JAN	FEV	MAR	AVR	MAI	JUN	JUL	AOU	SEP	OCT	NOV	DEC
1					5.2							
2								24.5				
3									24.7	18.0		
4												
5						30.0			42.7			
6						38.8	8.3	5.0				
7								41.6				
8										11.4		
9					31.6			56.7	3.2	4.0		
10							8.4		12.2			
11					6.5				5.6	28.0		
12							8.0			1.7		
13									17.5			
14								27.2				
15						7.3	7.8	5.7				
16							25.3	17.3	30.0			
17							48.7		9.7			
18								39.5	16.0			
19												
20						16.0						
21					40.7		37.2		16.5	31.0		
22								16.0				
23						5.0			7.8			
24							57.4					
25					13.3	8.3		16.7				
26						15.2	53.4	14.0		6.7		
27					24.2			46.4				
28						3.0						
29								4.0				
30							5.1					
31								24.7				
TOTAL					121.5	123.6	259.6	339.3	185.9	100.8		
N.J.					6	8	10	14	11	7		

TOTAL ANNUEL: 1130.7 MM EN 56 JOURS

N.J. = NOMBRE DE JOUR DE

PLUVIOMETRIE JOURNALIERE ANNEE:1987

REGION: SIKASSO

STATION: FINKOLO LONGITUDE:05deg29 W LATITUDE:11deg13 N

DATE	JAN	FEV	MAR	AVR	MAI	JUN	JUL	AOU	SEP	OCT	NOV	DEC
1					24.8					16.5		
2							16.5	2.4		3.1		
3					4.7		11.4	8.6				
4						24.0		8.3				
5						40.5		19.5				
6						14.8		16.5				
7					16.0	5.0		33.0				
8						2.1				25.6		
9									40.3			
10					17.7			29.1	11.0	17.9		
11						23.1	10.3	20.8				
12			9.9				7.5			3.6		
13					1.4		7.1	6.0				
14						14.4		38.7				
15					19.8			12.7				
16									11.1			
17							13.4	27.2				
18							11.4					
19						16.9						
20			2.0				7.8	3.8				
21								13.9	16.6			
22					12.2				55.0			
23									9.0			
24							40.2					
25					10.8	9.1		25.1				
26					22.5	9.0	26.7	18.7				
27					19.0		18.8		36.3			
28						14.0		73.3				
29								11.3	9.5			
30								5.4				
31							23.9		37.2			
TOTAL			11.9	0.0	148.9	172.9	195.0	374.3	226.0	66.7		
N.J.			2	0	10	11	12	19	9	5		

TOTAL ANNUEL: 1195.7 MM EN 68 JOURS

N.J. = NOMBRE DE JOUR DE PLUIE

PLUVIOMETRIE JOURNALIERE ANNEE:1987

REGION: KAYES

STATION: GALOUGO LONGITUDE: 11deg24W LATITUDE: 13deg50 N

DATE	JAN	FEV	MAR	AVR	MAI	JUN	JUL	AOU	SEP	OCT	NOV	DEC
1					4.5		9.3	63.7				
2							13.7	37.6				
3									32.1			
4												
5								3.2		3.5		
6												
7					3.2	6.3		45.3				
8												
9						22.3	26.3			6.7		
10						10.7	30.1	11.7	40.7			
11										24.2		
12										20.7		
13							52.2					
14									TR			
15						10.3	22.5					
16						TR		65.0				
17							2.0					
18												
19							12.4					
20						20.6						
21								11.2				
22												
23												
24												
25						TR		18.7				
26												
27												
28							16.2					
29						50.3		16.4				
30								10.2				
31												
TOTAL					7.7	151.5	192.5	284.9	81.0	64.1		
N.J.					2	6	9	10	2	4		

TOTAL ANNUEL: 792.5 MM EN 33 JOURS

N.J. = NOMBRE DE JOURS DE PLUIE

PLUVIOMETRIE JOURNALIERE ANNEE:1997

REGION: GAO

STATION: GAO LONGITUDE: 00°00'03 E LATITUDE: 1[illegible]

DATE	JAN	FEV	MAR	AVR	MAI	JUN	JUL	AOU	SEP	OCT	NOV	DEC
1												
2												
3						TR	0.3					
4								3.6				
5								4.3				
6						TR						
7						TR						
8									3.1			
9												
10												
11						TR						
12						TR						
13									3.0			
14												
15												
16							1.5					
17									[illegible]			
18												
19												
20												
21							0.2	1.1				
22					0.5	TR	0.6		[illegible]			
23					1.2	TR	TR	[illegible]				
24						3.6	TR					
25												
26							3.2					
27												
28												
29						5.3						
30							3.0					
31							2.5					
TOTAL	0.0	0.0	0.0	0.0	1.7	9.9	22.3	0.0	12.7	0.0	0.0	0.0
N.J.					2	2	7	0	4			

TOTAL ANNUEL: 54.6 [illegible] 18 JOURS

N.J. = NOMBRE DE JOUR DE PLUIE

PLUVIOMETRIE JOURNALIERE ANNEE:1987

REGION: SIKASSO

STATION: GARALO LONGITUDE: 07deg26 W LATITUDE:10deg56 N

DATE	JAN	FEV	MAR	AVR	MAI	JUN	JUL	AOU	SEP	OCT	NOV	DEC
1					39.0					32.0		
2						15.0						
3								25.0	36.0			
4						2.0		TR		2.0		
5						14.5		TR	2.0			
6					7.0		TR			6.0		
7							31.0	20.0	TR			1.0
8										1.5		
9					13.0			28.0	46.0	2.0		
10						TR		TR		TR		
11						TR	15.0	1.0				
12					TR	TR				10.5		
13								1.5			TR	
14								26.5	25.0			
15										5.0		
16							14.5	8.5	17.0	14.5		
17						TR	6.0		TR			
18								38.0				
19						1.0		TR	45.0			
20								TR				
21					4.0	36.0	72.0			13.0		
22								19.0	72.0			
23					7.0	23.0		TR				
24							52.0					
25								18.0	1.0			
26						15.5	33.0			2.0		
27					16.0	17.0			21.0			
28							3.0	TR				
29						2.0		12.0	4.0			
30						1.0						
31							8.0	8.0				
TOTAL					86.0	127.0	234.5	205.5	269.0	88.5	0.0	1.0
N.J.					6	10	9	12	10	10	0	1

TOTAL ANNUEL: 1011.5 MM EN 58 JOURS

N.J. = NOMBRE DE JOUR DE PLUIE

PLUVIOMETRIE JOURNALIERE ANNEE:1987

REGION: GAO

STATION: GARGOUNA LONGITUDE: 00deg12 E LATITUDE: 15deg55 N

DATE	JAN	FEV	MAR	AVR	MAI	JUN	JUL	AOU	SEP	OCT	NOV	DEC
1												
2												
3								7.8				
4												
5						1.5						
6												
7							0.6					
8									2.0			
9							9.6					
10												
11												
12												
13												
14									41.6			
15												
16												
17												
18												
19							4.5					
20												
21												
22												
23							4.6					
24												
25								2.0				
26							2.2		1.7			
27						1.1		16.5				
28							7.5					
29						4.7						
30							10.5	3.5				
31												
TOTAL						7.3	39.5	29.8	45.3	0.0	0.0	0.0
N.J.						3	7	4	3	0	0	0

TOTAL ANNUEL: 121.9 MM EN 17 JOURS

N.J. = NOMBRE DE JOUR DE PLUIE

PLUVIOMETRIE JOURNALIERE ANNEE:1987

REGION: SIKASSO

STATION: GOUALALA LONGITUDE: 08deg14 W LATITUDE:11deg13 N

DATE	JAN	FEV	MAR	AVR	MAI	JUN	JUL	AOU	SEP	OCT	NOV	DEC
1					TR	TR				13.0		
2						TR						
3									41.0			
4						TR						
5					TR	TR	6.0	TR	3.5	2.0		
6					4.0	TR	TR	TR	3.1	1.0		
7							22.0	12.2	2.3			
8					TR				7.6	TR		
9									5.6			
10								30.0	6.4			
11							4.3		4.4			
12								13.9		55.0		
13			1.9				TR	9.8				
14									4.5			
15					14.0			23.8		21.0		
16							33.8		10.0			
17							34.3					
18								25.0				
19						13.3		30.0				
20								67.0	1.2			
21					5.8	1.2	8.2		2.1	20.5		
22								33.0				
23					19.0				34.3			
24							31.0					
25					6.0	6.0		12.8				
26						TR	65.0			2.3		
27						TR		20.0	17.0			
28							15.0					
29						5.5		20.0	11.5			
30							10.0					
31								12.0				
TOTAL			1.9	0.0	48.8	26.0	229.6	309.5	154.5	114.5	0.0	0.0
N.J.			1	0	5	4	10	13	15	7		

TOTAL ANNUEL: 885.1 MM EN 55 JOURS

N.J. = NOMBRE DE JOUR DE PLUIE

PLUVIOMETRIE JOURNALIERE ANNEE:1987

REGION: KOULIKORO

STATION: GOUENDO LONGITUDE: LATITUDE:

DATE	JAN	FEV	MAR	AVR	MAI	JUN	JUL	AOU	SEP	OCT	NOV	DEC
1												
2								7.0		0.5		
3						2.0	7.2		15.0			
4												
5						2.0		12.5				
6							2.0					
7						TR	21.0	42.5				
8						7.0			7.0			
9												
10							2.2	16.0	47.0	27.0		
11												
12								4.5		1.7		
13							8.0					
14						73.0	4.5		4.0			
15							2.5	20.0				
16						46.0			12.6			
17												
18												
19								1.5				
20												
21						32.0		71.0		11.0		
22									6.5			
23							9.0		16.0			
24												
25						12.0	TR	12.0				
26					4.0			11.0		7.0		
27							27.5		9.0			
28												
29						5.5	15.0					
30												
31							24.0					
TOTAL	0.0	0.0	0.0	0.0	4.0	179.5	122.9	198.0	117.1	55.2	0.0	0.0
N.J.					1	8	11	10	8	5		

TOTAL ANNUEL: 676.7 MM EN 43 JOURS

N.J. = NOMBRE DE JOUR DE PLUIE

PLUVIOMETRIE JOURNALIERE ANNEE:1987

REGION: TOMBOUCTOU

STATION: GOUNDAM LONGITUDE: 03deg40 W LATITUDE: 16deg25 N

DATE	JAN	FEV	MAR	AVR	MAI	JUN	JUL	AOU	SEP	OCT	NOV	DEC
1												
2								17.6				
3												
4												
5						TR	2.6	21.3				
6												
7						2.2						
8												
9										46.6		
10							TR			3.0		
11						TR						
12												
13									9.2			
14												
15												
16												
17								8.2	2.7			
18												
19							8.6					
20												
21												
22					0.8			13.0	1.2			
23												
24												
25					TR							
26							8.0	TR				
27												
28						2.3						
29												
30												
31												
TOTAL					0.8	4.5	19.2	60.1	13.1	49.6	0.0	0.0
N.J.					1	2	3	4	3	2	0	0

TOTAL ANNUEL: 147.3 MM EN 15 JOURS

N.J. = NOMBRE DE JOUR DE PLUIE

PLUVIOMETRIE JOURNALIERE ANNEE:1987

REGION: KAYES

STATION: GOURBASSY LONGITUDE: 11deg38 W LATITUDE:13deg24 N

DATE	JAN	FEV	MAR	AVR	MAI	JUN	JUL	AOU	SEP	OCT	NOV	DEC
1							14.0	23.3	3.4			
2							22.1	1.0				
3									34.0			
4										11.7		
5												
6						21.5			0.6			
7						2.5		7.5	10.8			
8					1.5			11.6				
9						0.6				2.8		
10						0.5	3.5	6.2	32.5			
11						1.8	11.0		1.6	5.6		
12										16.6		
13										5.0		
14							31.0					
15							6.1			2.8		
16						0.6	27.5	28.2	9.5			
17									11.3			
18							3.1		12.3			
19					2.5		20.7					
20							9.0					
21						12.5	12.7	12.6	23.0			
22								10.0				
23								4.2	14.3			
24					5.3		5.3					
25						12.2		3.6				
26								2.5				
27							8.0					
28							3.0					
29						8.6	3.8	1.2	7.2			
30									0.7			
31							0.5					
TOTAL					9.3	60.8	181.3	211.9	161.2	44.5		
N.J.					3	9	16	12	13	6		

TOTAL ANNUEL: 669.0 MM EN 59 JOURS

N.J. = NOMBRE DE JOUR DE PLUIE

PLUVIOMETRIE JOURNALIERE ANNEE:1987

REGION: GAO

STATION: GOSSI LONGITUDE: 01deg17 W LATITUDE: 15deg49 N

DATE	JAN	FEV	MAR	AVR	MAI	JUN	JUL	AOU	SEP	OCT	NOV	DEC
1												
2												
3						10.0						
4								9.5	10.0			
5												
6						2.0	0.5					
7												
8										9.6		
9							5.5					
10									4.5			
11												
12												
13												
14							1.0					
15												
16							2.8					
17						21.5						
18							7.1	16.8				
19												
20												
21												
22												
23					6.0		1.5	11.3				
24						1.5						
25												
26							2.5					
27												
28												
29												
30							TR	8.5				
31												
TOTAL					6.0	35.0	20.9	46.1	14.5	9.6	0.0	0.0
N.J.					1	4	7	4	2	1	0	0

TOTAL ANNUEL: 132.1 MM EN 19 JOURS

N.J. = NOMBRE DE JOUR DE PLUIE

PLUVIOMETRIE JOURNALIERE ANNEE:1987

REGION: SIKASSO

STATION: GUELELINKORO LONGITUDE:08deg31 W LATITUDE: 11deg09 N

DATE	JAN	FEV	MAR	AVR	MAI	JUN	JUL	AOU	SEP	OCT	NOV	DEC
1												
2												
3							7.2	4.0				
4							5.0	2.5				
5									24.0			
6						3.0	14.0		11.0			
7							12.0		15.0			
8												
9							24.0		18.5			
10					24.0							
11						16.0	24.2	16.2		34.0		
12												
13								20.0				
14								5.0	8.0			
15								27.0				
16					7.0					24.0		
17								21.0				
18						7.0						
19						32.6		6.0				
20								37.3	13.5			
21								62.3				
22						7.3			40.0			
23							4.0					
24												
25						3.0						
26							37.5		25.0			
27						3.0		4.0		8.2		
28							45.0	5.0				
29								18.0				
30							8.0		11.0			
31							6.2	11.0		20.0		
TOTAL	0.0	0.0	0.0	0.0	31.0	71.9	187.1	224.8	166.0	86.2	0.0	0.0
N.J.					2	7	11	14	9	4		

TOTAL ANNUEL: 767.0 MM EN 47 JOURS

N.J. = NOMBRE DE JOUR DE PLUIE

PLUVIOMETRIE JOURNALIERE ANNEE:1937

REGION: KAYES

STATION: GUENE-GORE LONGITUDE: 11deg01 W LATITUDE: 12deg44 N

DATE	JAN	FEV	MAR	AVR	MAI	JUN	JUL	AOU	SEP	OCT	NOV	DEC
1							40.1	6.6				
2							8.3	23.4		1.3		
3							0.3	0.1	14.8			
4							16.4	0.5				
5							68.0	17.3	2.9	1.6		
6								0.6	3.5	1.8		
7							20.5	8.8	13.1	0.3		
8						3.5				0.5		
9						9.0		12.8				
10							30.6	0.6	31.6	2.2	TR	
11							25.3			16.6	TR	
12											25.7	
13								11.5	53.4		10.6	
14								36.5				
15								22.5			11.5	
16							16.0		21.2	10.5		
17										10.9		
18								5.3	4.5	52.6		
19						8.7		16.2		4.5		
20								16.3				
21							33.4					
22							1.8					
23								15.2	23.6	5.3		
24												
25							10.3	TR	3.8	2.9		
26								28.1	23.3		19.7	
27								6.0	8.2	10.6		
28								22.5				
29							26.5	10.1	0.2	9.9		
30										5.5		
31								29.7	23.4			
TOTAL	0.0	0.0	0.0	0.0	21.2	249.1	309.0	242.7	150.5	68.8	0.0	
N.J.					3	11	21	15	16	5		

TOTAL ANNUEL: 1041.3 MM EN 71 JOURS

N.J. = NOMBRE DE JOUR DE PLUIE

PLUVIOMETRIE JOURNALIERE ANNEE: 1987

REGION: KAYES

STATION: GUOGUI LONGITUDE: 09deg21 W LATITUDE: 15deg37 N

DATE	JAN	FEV	MAR	AVR	MAI	JUN	JUL	AOU	SEP	OCT	NOV	DEC
1												
2												
3							2.5	23.1	16.0			
4						3.3						
5										7.6		
6						4.1			2.5			
7												
8									0.3	11.4		
9										17.0		
10									27.7			
11										7.1		
12										12.2		
13												
14						0.3	7.4					
15						0.5	13.0					
16												
17							2.3					
18												
19							7.4					
20							2.1	3.4				
21										15.5		
22								25.4	0.3			
23							13.0	3.6	0.3			
24								16.3				
25						12.4		4.6				
26												
27							23.4					
28												
29						5.1	3.0	12.4				
30						0.5			1.0			
31												
TOTAL						26.2	74.1	93.8	48.1	70.3		
N.J.						7	13	7	7	6		

TOTAL ANNUEL: 313.0 MM EN 36 JOURS

N.J. = NOMBRE DE JOUR DE PLUIE

PLUVIOMETRIE JOURNALIERE ANNEE:1987

REGION: GAO

STATION: HAOUSSA- FOULANE LONGITUDE: 00deg08 E LATITUDE: 15deg59 N

DATE	JAN	FEV	MAR	AVR	MAI	JUN	JUL	AOU	SEP	OCT	NOV	DEC
1												
2												
3								22.3				
4												
5												
6												
7									4.3			
8												
9							0.8					
10												
11												
12									12.3			
13												
14							0.5					
15												
16							TR					
17												
18							0.6					
19												
20								0.4				
21												
22												
23							7.0	0.6				
24												
25							5.1					
26						2.3			0.5			
27								8.3				
28						1.4	TR					
29												
30							0.4					
31							2.7					
TOTAL						3.7	17.1	31.6	17.1	0.0	0.0	0.0
N.J.						2	7	4	3	0	0	0

TOTAL ANNUEL: 69.5 MM EN 16 JOURS

N.J. = NOMBRE DE JOUR DE PLUIE

PLUVIOMETRIE JOURNALIERE ANNEE:1987

REGION: NORTI

STATION: [illegible] LONGITUDE: 01°00'41 W LATITUDE: 15°00'17 N

DATE	JAN	FEV	MAR	AVR	MAI	JUIN	JUIL	AOU	SEP	OCT	NOV	DEC
1												
2								15.0				
3						TR						
4									22.2			
5												
6						5.0	8.6					
7						18.2			1.0			
8										0.6		
9							6.5	0.5	5.2			
10												
11						TR		4.0				
12												
13												
14									3.0			
15							11.3		1.2			
16						4.0						
17						3.0		47.1				
18							3.0					
19												
20												
21												
22					6.5							
23								4.0				
24						2.5	2.5		TR			
25												
26							3.0					
27					TR	2.0		2.0				
28							2.3					
29												
30								2.5				
31							6.2					
TOTAL	0.0	0.0	0.0	0.0	6.5	41.2	41.4	84.0	32.6	0.6	0.0	0.0
N.J.					1	6	8	7	5	1		

TOTAL ANNUEL: 216.2 MM EN 33 JOURS

N.J. = NOMBRE DE JOUR DE PLUIE

PLUVIOMETRIE JOURNALIERE ANNEE:1987

REGION: TOMBOUCTOU

STATION: KABARA LONGITUDE: 02deg59 W LATITUDE: 16deg42 N

DATE	JAN	FEV	MAR	AVR	MAI	JUN	JUL	AOU	SEP	OCT	NOV	DEC
1							0.5					
2							0.4					
3												
4												
5												
6						1.7	1.0	51.0				
7						9.5			3.7			
8									0.2			
9							3.0		6.7			
10										10.9		
11												
12												
13												
14												
15							3.6					
16								0.6				
17												
18												
19							5.0					
20								5.3				
21								2.0				
22									7.0			
23												
24												
25								3.1				
26							16.3					
27								5.8				
28												
29												
30												
31												
TOTAL						11.2	29.8	67.8	17.6	10.9	0.0	0.0
N.J.						2	7	6	4	1	0	0

TOTAL ANNUEL: 137.3 MM EN 19 JOURS

N.J. = NOMBRE DE JOUR DE PLUIE

PLUVIOMETRIE JOURNALIERE ANNEE:1987

REGION: KOULIKORO

STATION: KABALABOUGOU LONGITUDE: 08deg03 W LATITUDE:12deg33 N

DATE	JAN	FEV	MAR	AVR	MAI	JUN	JUL	AOU	SEP	OCT	NOV	DEC
1												
2								11.6		0.2		
3							4.0		14.1			
4							15.1					
5								3.6	8.0	0.2		
6						40.4		15.5	1.0			
7							24.7	19.5	1.2	10.5		
8						18.0			7.0			
9										6.0		
10							14.6	82.2	14.2			
11						8.4			1.0			
12						32.0		3.4				
13							27.4					
14						12.7	1.6		11.0			
15					2.1		2.2	20.0		8.2		
16						13.6	16.0		10.0			
17					0.4	0.6						
18								23.0				
19						0.7	3.6	25.2				
20										0.2		
21					0.1	22.9		34.4		25.6		
22					21.7				24.2			
23					4.7		16.6	1.5	8.3			
24												
25					4.6	2.2	11.0	8.2				
26								5.4		65.2		
27							16.0	10.7	16.7			0.4
28								7.6	0.2			
29						1.7	6.0	14.4	2.6			0.4
30								10.0				
31							27.6					
TOTAL					33.6	153.2	186.4	296.2	119.5	116.1	0.0	0.8
N.J.					6	11	14	17	14	8	0	2

TOTAL ANNUEL: 905.8 MM EN 72 JOURS

N.J. = NOMBRE DE JOUR DE PLUIE

PLUVIOMETRIE JOURNALIERE ANNEE:1987

REGION: SIKASSO

STATION: KADIOLO LONGITUDE: 05deg46W LATITUDE: 10deg33N

DATE	JAN	FEV	MAR	AVR	MAI	JUN	JUL	AOU	SEP	OCT	NOV	DEC
1					4.8					7.0		
2						23.9		14.5	4.2			
3								13.2		12.6		
4						18.4		1.4				
5						4.0		7.6				
6						33.7			13.8			
7							25.6	19.4		7.8		
8										18.3		
9								1.6	2.5			
10						9.2		4.8				
11						21.3		14.8		24.4		
12									13.7			
13					4.7							
14						15.7	23.1	45.3	68.1			
15					2.3			7.3		3.7		
16							3.8	4.7	24.7	0.8		
17								21.2		1.3		
18							2.1					
19						11.9						
20						1.4		6.7				
21							14.6	26.3				
22								6.2				
23					32.4	1.7						
24							54.2					
25						7.3		23.8				
26					12.8	13.8	14.8					
27					7.0				7.0			
28							4.5	30.8				
29				2.5	8.2	8.2		0.7	3.3			
30							22.2	4.5				
31												
TOTAL				2.5	72.2	170.5	164.9	254.0	137.3	75.9		
N.J.				1	7	13	9	19	8	8		

TOTAL ANNUEL: 878.1 MM EN 65 JOURS

N.J. = NOMBRE DE JOUR DE PLUIE

PLUVIOMETRIE JOURNALIERE ANNEE:1987

REGION: SIKASSO

STATION: KALANA (C.A.R) LONGITUDE: 08deg13 W LATITUDE:10deg48 N

DATE	JAN	FEV	MAR	AVR	MAI	JUN	JUL	AOU	SEP	OCT	NOV	DEC
1										4.8		
2						21.6	0.2					
3								37.4	28.3	7.3		
4						8.2			0.5			
5					0.1			1.7	17.5			
6						9.5	11.7	0.2	5.1			
7							3.1	12.1		4.1		
8						0.9				1.5		
9					15.5			39.1	11.0	1.6		
10						11.0		1.0	35.9	26.0		
11						19.8	19.9		11.8	0.9		
12								10.3	4.3	22.9		
13							2.7					
14							18.5	20.2	37.0			
15					0.8			11.8	4.4	6.8		
16							10.7		64.1	11.2		
17					5.6		18.9	54.6				
18									10.2			
19						5.8	0.2	14.7				
20			6.8									
21					23.1	9.2	10.5	0.7	23.7	26.5		
22								22.8	3.2			
23					11.9	8.3		8.1	4.9			
24							42.0					
25					32.9	2.0	0.1	30.2				
26							29.5	0.3		2.6		
27					32.4	14.5		3.3	44.6			
28					0.8		22.6					
29					24.1	7.6		16.0	26.2			
30				30.0			16.4					
31							24.2	11.7				
TOTAL			6.8	30.0	147.2	118.4	231.2	296.2	332.7	116.2		
N.J.			1	1	10	12	16	19	17	12		

TOTAL ANNUEL: 1278.7 MM EN 88 JOURS

N.J. = NOMBRE DE JOUR DE PLUIE

PLUVIOMETRIE JOURNALIERE ANNEE:1987

REGION: KOULIKORO

STATION: KANGABA LONGITUDE: 08deg25 W LATITUDE: 11deg56 N

DATE	JAN	FEV	MAR	AVR	MAI	JUN	JUL	AOU	SEP	OCT	NOV	DEC
1										2.6		
2							25.2	29.0				
3							3.0		19.9			
4						13.6			11.9	0.1		
5						2.0		1.2				
6						0.8			0.5			
7								29.7		10.[illegible]		
8					1.4	0.5						
9						TR			2.6	0.4		
10					6.7			47.0	2.0			
11					1.8	2.7			2.3			
12								21.0		4.2		
13			1.3		16.2	2.6	18.3	5.2				
14							6.2		14.6			
15							3.0	22.4		4.3		
16						20.7	19.2		2.4			
17						3.3		27.1				
18												
19								16.4				
20							18.6	52.5				
21						26.2	9.0	7.1		11.9		
22							1.3	32.2	4.5	0.1		
23					58.9	4.6			30.5			
24							20.4					
25					0.2	19.6				31.4		
26							14.6	7.2				
27									18.8			
28							3.2					
29						23.1		29.7	3.7			
30												
31							13.9	2.5				
TOTAL	0.0	0.0	1.3	0.0	85.1	119.7	161.9	322.1	113.0	73.2	0.0	0.0
N.J.			1		6	12	13	15	12	9		

TOTAL ANNUEL: 877.1 MM EN 67 JOURS

N.J. = NOMBRE DE JOUR DE PLUIE

PLUVIOMETRIE JOURNALIERE ANNEE:1987

REGION: SIKASSO

STATION: KARANGASSO LONGITUDE: 05deg16 W LATITUDE: 12deg17 N

DATE	JAN	FEV	MAR	AVR	MAI	JUN	JUL	AOU	SEP	OCT	NOV	DEC
1										7.0		
2					7.4	18.1	20.2	9.5				
3						31.1	16.8					
4									4.0			
5						10.5		1.0	10.2			
6						TR			25.2	4.4		
7					0.5		9.3	19.0		1.0		
8						1.3						
9					5.4			8.9				
10									3.6	0.6		
11			0.9			11.2	5.1			8.2		
12												
13												
14					0.2	7.6	1.3	2.0	20.3			
15					11.0		9.5	1.7		5.2		
16						36.5			2.2	8.0		
17					16.3		1.4	5.4				
18												
19						22.1			TR			
20							9.7	8.8				
21							51.5	8.4	17.5			
22					6.3				39.4			
23									4.5			
24					13.6		31.1					
25					2.4	9.0		27.2				
26							49.1					
27					0.1		0.9		21.6			
28						15.8	11.9	53.9				
29												
30							26.0					
31							13.0					
TOTAL	0.0	0.0	0.9	0.0	63.2	163.2	256.8	145.8	148.5	34.4	0.0	0.0
N.J.			1		10	10	15	11	10	7		

TOTAL ANNUEL: 812.8 MM EN 64 JOURS

N.J. = NOMBRE DE JOUR DE PLUIE

PLUVIOMETRIE JOURNALIERE ANNEE:1987

REGION: KAYES

STATION: KASSAMA LONGITUDE:11deg07 LATITUDE:13deg04

DATE	JAN	FEV	MAR	AVR	MAI	JUN	JUL	AOU	SEP	OCT	NOV	DEC
1							26.4	3.4				
2							14.7	6.0		0.4		
3								5.0				
4						0.1			11.9	3.3		
5							0.8	1.1				
6								14.0	14.7			
7					4.7	1.3	0.5	14.7	1.8	4.4		
8					13.7	3.5			14.4			
9							14.6		2.0	4.6		
10						8.6	24.0	63.7	13.3			
11						7.7			4.9	3.8		
12										12.0		
13							45.3	2.2		6.5		
14							7.2					
15							9.8	7.8		22.0		
16						4.0		43.0	6.4			
17									11.7			
18					0.3		12.5		20.5			
19					1.6		18.2		7.8			
20							5.4					
21						32.0		70.1				
22												
23							10.5	53.2	23.5			
24					2.0							
25						9.6	3.2	3.7				
26							24.6	1.5		2.5		
27							2.2	2.8	5.5			
28								3.4				
29						22.6	13.5	1.2	5.9			
30									7.0			
31							0.4	10.2				
TOTAL					22.3	89.4	233.8	307.8	151.3	59.5		
N.J.					5	9	18	18	15	9		

TOTAL ANNUEL: 864.1 MM EN 74 JOURS

N.J. = NOMBRE DE JOUR DE PLUIE

PLUVIOMETRIE JOURNALIERE ANNEE:1987

REGION: KOULIKORO

STATION: KATIBOUGOU LONGITUDE:07deg32W LATITUDE:12deg56N

DATE	JAN	FEV	MAR	AVR	MAI	JUN	JUL	AOU	SEP	OCT	NOV	DEC
1												
2					TR	2.1	2.2	3.7				
3							9.1	2.5	14.5			
4								0.6				
5						0.2		24.6	2.2			
6						0.8	6.2		14.8			
7							2.2	45.2		3.8		
8						0.2			14.7			
9							4.9					
10							5.0	49.7	32.8			
11						0.9						
12								0.2		0.3		
13			0.2			2.0	29.8					
14			0.6			3.3	14.3					
15							13.8	54.3				
16						17.5						
17					8.1							
18												
19												
20								36.0				
21						36.2		0.6		22.3		
22									4.7	0.1		
23							2.8	0.3				
24												
25					0.7	17.9		10.9				
26					0.2		30.0	1.7		9.8		
27									5.8			
28							6.6					
29								8.6				
30												
31							35.1					
TOTAL			0.8		9.0	81.1	162.0	244.3	89.5	36.3		
N.J.			2		3	10	13	14	7	5		

TOTAL ANNUEL: 623.0 MM EN 54 JOURS

N.J. = NOMBRE DE JOUR DE PLUIE